



**NOTIFICATION TO ATTEND MEETING OF THE CENTRAL AREA COMMITTEE
TO BE HELD IN THE COUNCIL CHAMBER, CITY HALL, DAME STREET, DUBLIN 2.
ON TUESDAY 12 MARCH 2019 AT 10.00 AM**

AGENDA

TUESDAY 12 MARCH 2019

		PAGE
1	With reference to the minutes of the Central Area Committee held on 12th March, 2019	3 - 6
2	With reference to questions to the Area Manager	7 - 10
3	With reference to a presentation - SHD proposal at 26, Parnell Street Dublin 1, and including frontage to Temple Lane North at 4, 4A & 4B Temple Lane North (formerly known as premises to rear of 13 Gardiner Street).	
4	With reference to presentation - update on the Central Area Greening Strategy	
5	With reference to the proposed grant of a further licence of the 1st Floor of the premises at No. 22 Buckingham Street Lower, Dublin 1 to Professor Joe Barry and Maureen O'Sullivan (on behalf of The North Inner City Drugs Task Force CLG - NICDTF)	11 - 14
6	With reference to the proposed grant of a further licence of Unit 7, Liberty Corner, James Joyce Street, Dublin 1 to the Wexford Centre Project CLG (Company Limited by Guarantee)	15 - 18
7	With reference to the proposed disposal of the fee simple in a property at 38-39 Bolton Street, Dublin 1 to the Arlington Novas Ireland Company Limited By Guarantee.	19 - 22
8	With reference to the minutes of the Traffic Advisory Group held on 26th February, 2019	23 - 34
9	With reference to a proposal to initiate the procedure for the extinguishment of the public right of way over part of the footpath on Railway Street, Dublin 1.	35 - 38
10	With reference to a Naming and Numbering proposal for a development at the site known as 40-41 Stoneybatter, Dublin 7	39 - 42
11	With reference to the Public Domain Unit	43 - 56

12	With reference to Housing Matters in the North West and North East Inner City	57 - 64
13	With reference to the NEIC Programme Office	65 - 70
14	With reference to the Central Area Sports Programme	71 - 80
15	With reference to Motions to the Area Manager	81 - 82



MINUTES OF THE CENTRAL AREA COMMITTEE MEETING

HELD ON TUESDAY 12 FEBRUARY 2019

- 1 **With reference to the minutes of the Central Area Committee held on 8th January, 2019**
ORDER: Agreed.
- 2 **Questions to the Area Manager**
ORDER: Noted
- 3 **With reference to a presentation on Dorset Street - Re imagined Project**
ORDER: Presentation noted.
- 4 **With reference to an update on Rutland Street School Redevelopment**
ORDER: Presentation noted.
- 5 **With reference to notification of initiation of Part 8 process - Liffey Street Improvement Scheme**
ORDER: Report noted.
- 6 **With reference to the proposed grant of a further licence of the 1st Floor of the premises at No. 22 Buckingham Street Lower, Dublin 1 to Professor Joe Barry and Maureen O'Sullivan (on behalf of The North Inner City Drugs Task Force CLG - NICDTF).**
ORDER: Deferred. Pending further information.
- 7 **With reference to the proposed grant of a further licence of Unit 7, Liberty Corner, James Joyce Street, Dublin 1 to the Wexford Centre Project CLG (Company Limited by Guarantee).**
ORDER: Deferred. Pending further information.
- 8 **With reference to the proposed disposal of buildings at Ellis Court / Benburb Street, Dublin 7 to Tuath Housing Association**
ORDER: Agreed. Recommend to City Council.

9 **With reference to the minutes of the Traffic Advisory Group held on 29th January, 2019**

ORDER: Reports noted.

10 **With reference to Community Grants in the Central Area**

ORDER: Agreed. Recommend to City Council

11 **With reference to the Central Area Councillors Discretionary Funding**

ORDER: Agreed.

12 **With reference to a proposal to initiate the procedure for the Extinguishment of the Public Right of Way over a section of Grenville Lane, Dublin 1**

ORDER: Agreed to initiate the procedure.

13 **With reference the Public Domain Unit Unit**

ORDER: Report noted.

14 **With reference to Housing Matters in the North West and North East Inner City**

ORDER: Report noted.

15 **With reference to the NEIC Programme Office**

ORDER: Report noted.

16 **With reference to the Central Area Sports programme**

ORDER: Report noted.

17 **With reference to Motions to the Area Manager**

The following emergency motions were tabled:

Emergency Motion in the name of Councillor Gary Gannon

That the members of the Central Area agree to hold a 'Commemoration of Truth' event in the chapel of the Sean McDermott St former Magdalene Laundry site, to coincide with the 20th anniversary of the State's first apology to victims of child abuse which was made on May 11th 1999.

ORDER: Agreed.

Emergency Motion in the names of Councillors Ray McAdam, Gaye Fagan & Christy Burke.

That this Committee, following on from the recent JPC Policing Matters Public Meeting in East Wall, agrees to formally request Helen Smirnova and the Traffic Engineers involved with the Neighbourhood Traffic Scheme project meet with representative group of residents from East Wall to discuss the ongoing traffic management issues in East Wall. Traffic and Parking issues dominated this policing meeting which highlighted the severity of the situation and of the need for

Dublin City Council to act in preparing for a Traffic Management Plan for East Wall.

ORDER: Agreed.

Emergency Motion in the names of Councillors Ray McAdam, Gaye Fagan and Christy Burke

That this Committee, following on from the recent JPC Policing Matters Public Meeting in East Wall, requests that the Area Manager met with Engineers along the Royal Canal to examine how best homes along Bellmans Walk, Ferrymans Crossing, Canon Lillis Avenue and Lower Oriel Street can be best secured and protected following the opening of the new cycle and pedestrian greenway along the Canal. Boundary walls have already been damaged and householders want these protections agreed prior to the main construction works beginning on site.

ORDER: Agreed.

Motions to the Area Manager

Motion in the name of Councillor Christy Burke

That the Central Area Committee agrees that the bridge on Spencer Dock be put on a program for cleaning as it is a vital part of the history of the Docks area and it is in need of a facelift.

ORDER: Agreed. Report to Councillor.

Motion in the name of Councillor Ciaran Cuffe

That the Central Area Committee agrees that 6, 7 and 8 Parkgate Street be considered for inclusion on the list of Protected Structures including the shopfront interior of No. 6 and that the Manager report back to this committee with a report on the issue.”

ORDER: Agreed. Report to Councillor.

Motion in the name of Councillor Ciaran Cuffe

That the Central Area Committee agrees that with regard to parking on East Wall Road between East Road and Church Road, that the Area Manager put in place an appropriate residential parking scheme in partnership with local residents, using either pavement indents, road markings or a combination of both, to address the current situation in which residents park on the footpath. In coming up with a scheme can the Manager note that the single carriageway road is quite wide.

ORDER: Agreed. Report to Councillor

Motion in the name of Councillor Eilis Ryan

In light of the exceptional contribution of Sean O’Casey to heritage in the North Inner City, that the Central Area Committee agrees to commit to support the erection of a plaque to Sean O’Casey at 422 North Circular Road, where he lived and wrote many of his best known plays, including The Shadow of a Gunman. The Committee commits to writing to the Commemorations Committee in support of the application, and requests officials to begin a process of establishing the support of the building’s owner, in order to facilitate the plaque. The Committee further agrees to provide funding if necessary to pay for the plaque.

ORDER: Agreed

Councillor Gaye Fagan

Chairperson

Tuesday 12 February 2019

Attendance:

Members:

Gaye Fagan (Chairperson)
Janice Boylan
Gary Gannon

Members:

Christy Burke
Ray McAdam

Members:

Ciaran Cuffe
Lord Mayor Nial Ring

Officers

Apologies:

Non-Members:

Questions to the Area Manager
March 2019

Q1 Councillor Christy Burke

To ask the Area Manager when will Dublin City Council fit the new door and windows at (details supplied).

Q2 Councillor Christy Burke

To ask the Area Manager when will Dublin City Council fit the new wet room for the sick person at (details supplied).

Q3 Councillor Christy Burke

To ask the Area Manager to address the dampness and carry out any repairs that need attending at (details supplied).

Q4 Councillor Christy Burke

To ask the Area Manager to repair the old under floor pipes and floor at (details supplied).

Q5 Councillor Christy Burke

To ask the Area Manager when will Dublin City Council replace the windows at (details supplied).

Q6 Councillor Christy Burke

To ask the Area Manager if funding has been approved for the go ahead of the redevelopment at (details supplied) and if not, when can the Council expect to have the funding agreed?

Q7 Councillor Christy Burke

To ask the Area Manager when the new Engineer will be appointed to the East Wall area to put some road management in place in order to move the traffic mayhem that is there at the moment.

Q8 Councillor Christy Burke

To ask the Area Manager that all shores be cleaned in the (details supplied)

Q9 Councillor Christy Burke

To ask the Area Manager how many social houses Dublin City Council will have developed by this year end, in the (details supplied).

Q10 Councillor Christy Burke

To ask the Area Manager to request from senior Garda management that when concerts are in place at the 3 Arena, that Garda personnel are on duty at Mayor Street and its confines, due to past anti-social behaviour.

Q11 Lord Mayor Nial Ring

To ask the Area Manager for an update on the (details supplied).

Q12 Lord Mayor Nial Ring

To ask the Area Manager for an up to date list of (details supplied) and also an indication as to when each property is expected to be available for letting.

Q13 Lord Mayor Nial Ring

To ask the Area Manager to detail the protocol surrounding putting up posters for the local elections.

Q14 Councillor Ciaran Cuffe

To ask the Area Manager can he re-instate the missing (details supplied)

Q15 Councillor Ciaran Cuffe

To ask the Area Manager to put in place wider pedestrian friendly footpaths and crossings at (details supplied)

Q16 Councillor Ciaran Cuffe

To ask the Area Manager to write to Irish Rail requesting that they clean the graffiti off the (details supplied)

Q17 Councillor Ciaran Cuffe

To ask the Area Manager to provide me with any details of the proposed traffic calming / road narrowing / tree planting works for (details supplied) and could he ensure that blossoming trees are used

Q18 Councillor Ciaran Cuffe

To ask the Area Manager to ensure that the (details supplied)

Q19 Councillor Ciaran Cuffe

To ask the Area Manager to provide an update on the provision of (details supplied)

Q20 Councillor Ciaran Cuffe

To ask the Area Manager to update me on the development plans for (details supplied) and make available to me a copy of the Development brief for this site.

Q21 Councillor Ciaran Cuffe

To ask the Area Manager to provide an update on plans to provide (details supplied)

Q22 Councillor Ray McAdam

To ask the Area Manager to undertake speed surveys along (details supplied) in order to ascertain potential options that could form the basis of a Traffic Improvement Scheme to similar to the preparatory works carried out on Oxmantown Road.

Q23 Councillor Ray McAdam

To ask the Area Manager to indicate when it expects the windows to be replaced in the (details supplied) and if he will make a statement on the matter.

Q24 Councillor Ray McAdam

To ask the Area Manager to provide a comprehensive report into the delivery of the regeneration of (details supplied); the level of progress currently being made on the first tranche of public housing; the indicative timeline for the implementation of the new road layout; when the development agreement is expected to be finalized and to be brought before the Consultative Forum and for the envisaged timeline for the delivery of the remaining 640 homes to be built and if he will make a statement on the matter.

Q25 Councillor Ray McAdam

To ask the Area Manager to outline the progress now being made with the delivery of the (details supplied) and the planned management arrangements for the new MUGA and if he will make a statement on the matter.

Q26 Councillor Ray McAdam

To ask the Area Manager to commit to providing an outline design for the redevelopment of (details supplied) and the envisaged consultation process to be undertaken, and if he will make a statement on the matter.

Q27 Councillor Ray McAdam

To ask the Area Manager to outline what options are open to the Transportation Department and the Traffic Advisory Group to help deal with the parking problems being experienced by residents of (details supplied) and if he will make a statement on the matter.

Q28 Councillor Ray McAdam

To ask the Area Manager the current status of plans to provide affordable housing on the existing (details supplied); the number of units envisaged; the acreage of the site and the zoning status of the site; and if he will make a statement on the matter.

Q29 Councillor Ray McAdam

To ask the Area Manager whether a commencement notice has yet been submitted by the successful applicant with regards the planning permission granted for the (details supplied) and whether all required pre-construction plans have been submitted to the Planning Department and if he will make a statement on the matter.

Q30 Councillor Ray McAdam

To ask the Area Manager to examine the possibility of replacing the windows in the home of (details supplied) and if he will make a statement on the matter.

Q31 Councillor Ray McAdam

To ask the Chief Executive to provide an update on the current status of projects located within the Central Area being advanced under the Estate Renewal Plan including (**Details Attached**); where stands the application for funding; the progress being made in tendering for architects and design team consultants; an indicative timeline for consultation with residents in each of the complexes referenced; and if he will make a statement on the matter?

Q32 Councillor Nial Ring

To ask the Chief Executive to detail the (details supplied)

12th January, 2019

**To the Chairperson and Members of
Central Area Committee**

With reference to the proposed grant of a further licence of the 1st Floor of the premises at No. 22 Buckingham Street Lower, Dublin 1 to Professor Joe Barry and Maureen O'Sullivan (on behalf of The North Inner City Drugs Task Force CLG – NICDTF).

By way of Agreement dated 24th February 2014 the 1st floor of the premises at No. 22 Buckingham Street Lower, Dublin 1, which is more particularly delineated on Map Index No. PD2008-100 together with the common area coloured in yellow was let under licence by Dublin City Council to Professor Joe Barry and Maureen O'Sullivan on behalf of The North Inner City Drugs Task Force (NICDTF) for a period of 11 months from 3rd August 2013 and subject to a licence fee of €127. The latest licence dated 22nd February 2018 expired on 2nd March 2018, D309 dated 7th September 2017 refers.

Accordingly, it is proposed to grant a further licence of the 1st floor of No. 22 Buckingham Street Lower, Dublin 1 to Professor Joe Barry and Maureen O'Sullivan on behalf of The North Inner City Drugs Task Force CLG subject to the following terms and conditions.

1. The licence shall be for a period of 2 years commencing on 3rd March 2018.
2. The licensees shall not have exclusive use of the property which is more particularly delineated on Map Index No. PD2008-100 and the Council shall be entitled to enter and use the property with prior agreement from the North Inner City Drugs Task Force.
3. The licence can be terminated by either party on giving the other one month's notice in writing.
4. The licence fee for the period shall be €127 per annum provided that the premises continues to be used for non-profit making community purposes only.
5. The licensees shall pay an agreed contribution towards the service charges for the building.
6. The licensees shall not assign or sublet the premises.

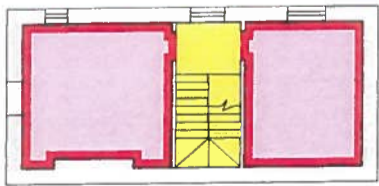
7. The licensees shall indemnify the City Council from and against all actions, damages, costs, proceedings, claims or demands in connection with the use and occupation of the said premises, including the shared area by means of an insurance policy in the sum of €6.5M in respect of Public Liability and €13M in respect of Employers Liability against any claim by any person, employee or invitee of theirs.
8. The licensees shall accept its part of the premises in its present condition and shall be responsible for any repairs and decoration necessary to make it safe and suitable for the activities to be carried out therein.
9. The licensees shall keep its part of the premises in good condition and repair during the term of the licence.
10. The licensed area shall be available for use by the North Inner City Drugs Task Force (NICDTF) from 6.00am to 10.00pm daily.
11. On termination of the licence the licensees shall at their own expense remove all materials not belonging to Dublin City Council and shall leave the property clean and cleared to the satisfaction of the City Council.
12. The licence will be subject to any terms and conditions deemed appropriate by the Council's Law Agent.

Paul Clegg

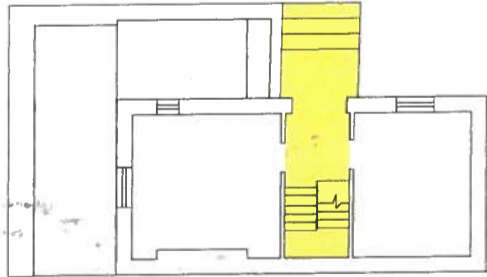
Executive Manager



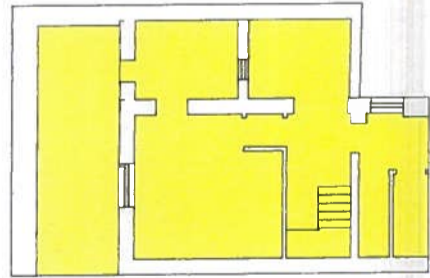
First Floor Plan



SEAN MAC DERMOTT LOWER



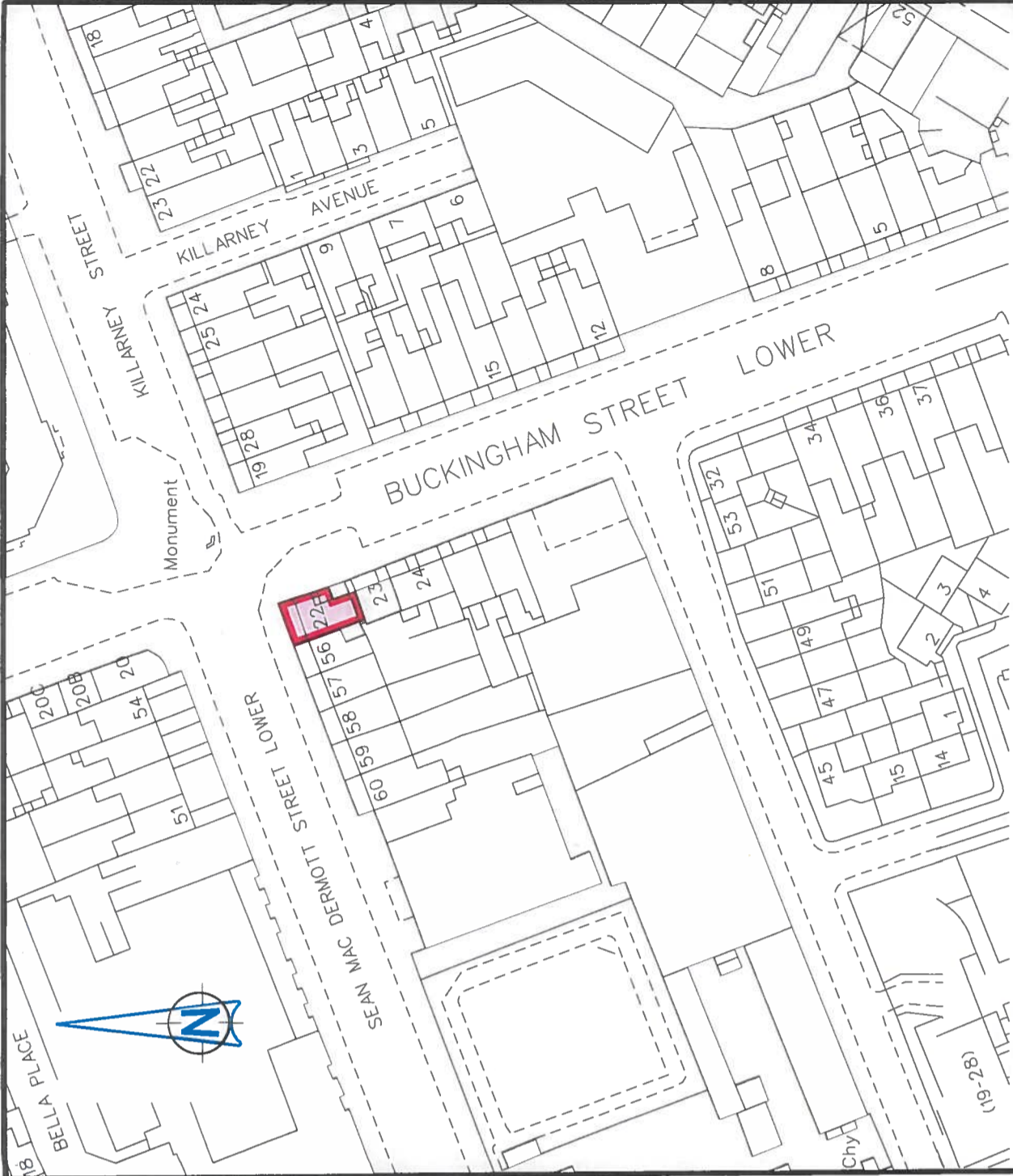
Ground Floor Plan



Basement

Enlargement

Scale:1 200



Location Map

Scale:1-1000

BUCKINGHAM STREET LOWER - PREMISES No.22 (First Floor only)

Dublin City Council to North Inner City Drug Task Force

GRANT OF 11 MONTH LICENCE

Area in common shown coloured yellow Area: 27 sq m

DUBLIN CITY COUNCIL

Comhairle Cathrach Bhaile Atha Cliath



Dublin City
Baile Atha Cliath

DEVELOPMENT DEPARTMENT

An Roinn Forbartha

M. PHILLIPS
CITY ENGINEER

SURVEYED/
MADE BY
C.B.

DATE
07-05-2008

Date By Revisions :

SCALE INDEX No.
1-1000 PD2008-100
1-200

If OSi data included : © Ordnance Survey Ireland. All rights reserved. Licence Number 2008 /07CCMA/Dublin City Council

30th January, 2019

**To the Chairperson and Members of
Central Area Committee**

With reference to the proposed grant of a further licence of Unit 7, Liberty Corner, James Joyce Street, Dublin 1 to the Wexford Centre Project CLG (Company Limited by Guarantee).

By way of Agreement dated 26th September 2013, Unit 7, Liberty Corner, James Joyce Street, Dublin 1 which said Unit is more particularly delineated on Map Index No. SM2013-0519 was let under licence by Dublin City Council to the Wexford Centre Project CLG for office use for a period of 11 months commencing on 23rd September 2013 and subject to a licence fee of €1,000 (Order of the Executive Manager D351 dated 24th September 2013 refers). Wexford Centre Project CLG provides youth services including the provision of holidays for young people from the Inner City.

The latest licence dated 26th June, 2017 expired on 22nd April 2018 and the licensee is currently over holding under same. The Central Area Office has no objection to the renewal of a further licence.

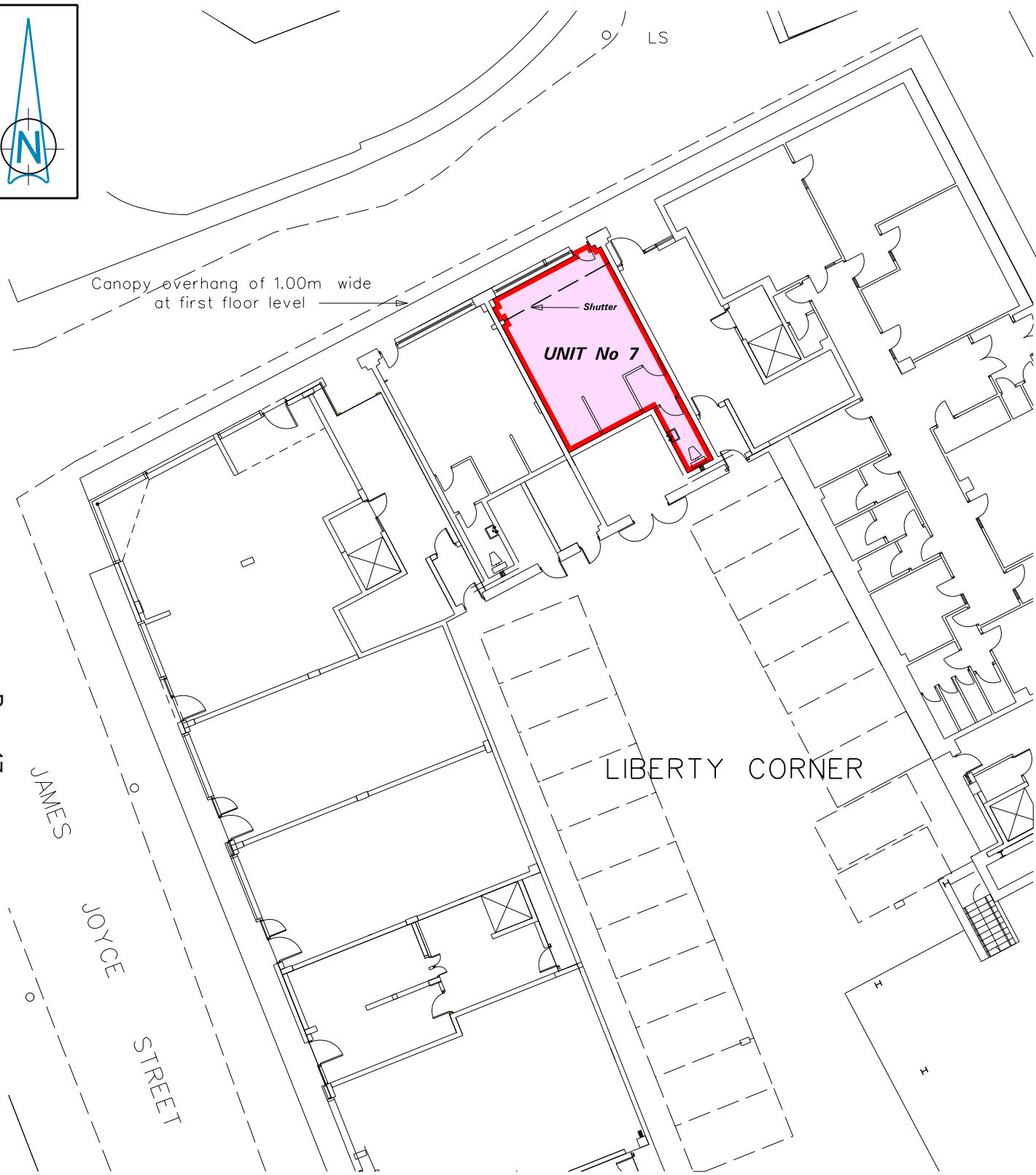
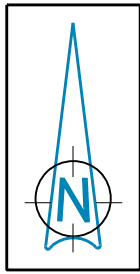
Accordingly it is proposed to grant the Wexford Centre Project CLG a further licence of Unit 7, Liberty Corner, James Joyce Street, Dublin 1 subject to the following terms and conditions:

1. The licence shall be for the period of 2 years commencing on 23rd April 2018.
2. The licensed area which is more particularly delineated on Map Index No. SM2013-0519 shall be used by the licensee for office use only.
3. The licence shall be subject to a licence fee of €1,000.00 (one thousand euro) per annum.
4. The unit may be used from 9.00 am to 6.00 pm daily. The licensed area may only be used outside of those hours with the expressed permission of the City Council.
5. Keys to the premises shall only be held by official representatives of the licensee who shall be responsible for their use and all security issues associated with their use.

6. The licence can be terminated by either party on giving the other one month's notice in writing.
7. The licensee shall be responsible for all outgoings including electricity, water, rates and any taxes or service charges which may be due on the licensed area.
8. The licensee shall be responsible for its own waste removal from the premises and shall make its own arrangements for same.
9. The licensee shall be responsible for the maintenance of the internal shutters.
10. No car parking spaces are provided in association with the unit/licensed area.
11. The licence is personal to the licensee and shall not be capable of transfer, sub-licence, assignment, mortgage or charge.
12. The licensee shall keep the licensed area in good condition and repair during the term of the licence and shall not make any material changes to the subject property without the prior consent of the Council.
13. The licensee shall abide by all protocol, systems and procedures laid down by Dublin City Council in relation to the premises.
14. The licensee shall obtain a high level of public liability insurance and employers' liability insurance (if applicable) which shall indemnify the Council against any and all claims arising from the licensee's use of the premises. The Council will have an absolute right to set a minimum level of public liability and employers' liability insurance and to review the figures on a yearly basis (the current minimum levels are €6.5million and €13million respectively).
15. On termination of the licence, the licensee shall be responsible for the removal of all materials not belonging to the City Council from the premises.
16. The licence will be subject to any other terms and conditions deemed appropriate by the Law Agent.
17. The grant of a new licence shall be subject to the proposed licensee signing a Deed of Renunciation, renouncing any rights under the Landlord Tenant Legislation.

Paul Clegg

Executive Manager



Page 17

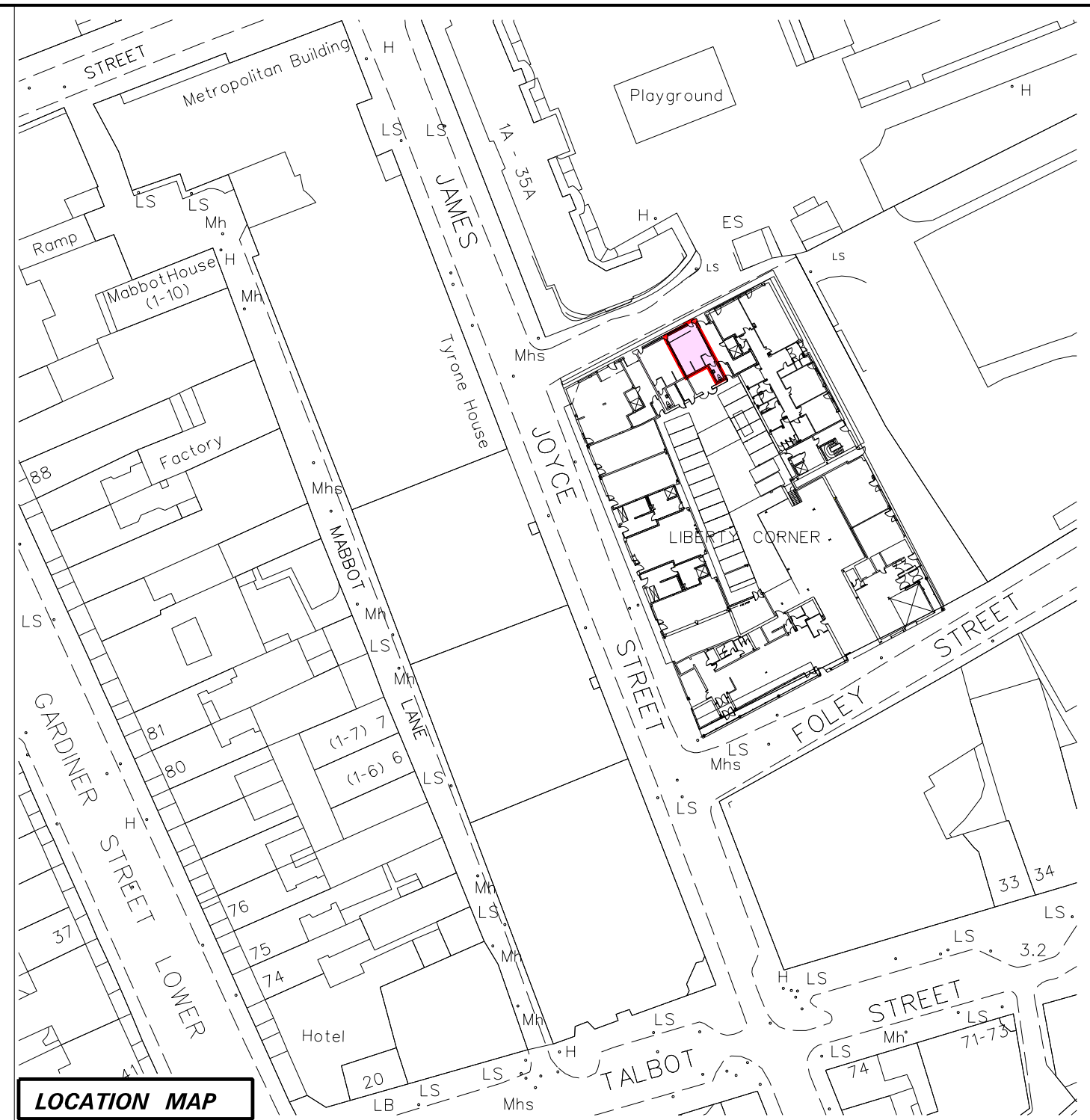
GROUND FLOOR PLAN LIBERTY CORNER, UNIT No 7 Scale 1:250

JAMES JOYCE STREET, Unit No. 7

DUBLIN CITY COUNCIL TO WEXFORD CENTRE PROJECT LIMITED

GRANT OF 11 MONTH LICENCE

NOTE: Columns, Vents etc. are excluded from disposal



LOCATION MAP



Dublin City Council
Comhairle Cathrach Baile Átha Cliath

SURVEY AND MAPPING DIVISION

Rannán Suirbhéireachta agus Léarscailithe

ENVIRONMENT AND ENGINEERING DEPARTMENT

An Roinn Comhshaoil agus Innealtóireachta

O.S REF 3264-01	SCALE 1:1000	INDEX No	FOLDER No	CODE	DWG No	REV
DATE 20-6-2013	SURVEYED / PRODUCED BY F C	FILE NO SM-2013-0519-0204- C3 - 001 - A.dgn				
THIS MAP IS CERTIFIED TO BE COMPUTER GENERATED BY DUBLIN CITY COUNCIL FROM ORDNANCE SURVEY DIGITAL MAPBASE						
SURVEY, MAPPING AND RELATED RESEARCH APPROVED						

MICHAEL PHILLIPS
CITY ENGINEER

APPROVED
THOMAS CURRAN
ACTING MANAGER LAND SURVEYING & MAPPING
DUBLIN CITY COUNCIL

INDEX No.
SM-2013-0519

6/02/2019

To the Chairperson and Members of
The Central Area Committee

With reference to the proposed disposal of the fee simple in a property at 38-39 Bolton Street, Dublin 1 to the Arlington Novas Ireland Company Limited By Guarantee.

Arlington Novas Ireland Company Limited By Guarantee, an Approved Housing Body and registered charity, proposes to refurbish the property at 38-39 Bolton Street, Dublin 1 to provide 4 individual en-suite bedrooms with various communal facilities in each house, i.e. a total of 8 units of accommodation. The proposed accommodation will meet the housing needs of single persons or couples or families experiencing homelessness in accordance with Dublin City Council's Housing Allocations Scheme (generally referred to as The Scheme of Letting Priorities).

It is proposed to dispose of the City Council's fee simple interest in this property at 38-39 Bolton Street, Dublin 1, to Arlington Novas Ireland Company Limited By Guarantee, as shown outlined in red on the attached map index number SM-2018-0230, subject to the following terms and conditions, which the Chief Valuer considers fair and reasonable:

1. The City Council shall dispose of the fee simple in the subject property under the terms of the Low Cost Sites Scheme.
2. The purchaser shall lodge a planning application to refurbish / develop residential units (the "Development").
3. The disposal price shall be in the sum of €127 (one hundred and twenty seven euro) plus VAT (if applicable) per residential unit.
4. The Development shall comply with the planning permission granted and all other necessary statutory approvals.
5. The title shall be transferred when the development is completed to the written satisfaction of the City Council's Housing Department and the Mortgage Deed is executed.
6. The Development shall be funded through the Capital Assistance Scheme (CAS). The Development must be fully completed and made fit for occupation within the time frame agreed between the Executive Manager of Housing and Community Services and the purchaser.
7. The purchaser and its contractor and professional team shall be permitted to enter onto the subject property under a twelve month Building Licence agreement, on standard terms to be agreed, for the purposes of commencing the approved development.
8. The purchaser shall satisfy the Council that it has adequate public liability and employers insurance and shall indemnify the City Council against any claims for compensation that may be made arising from its usage of the site. The current levels

of insurance are €6.5 million public liability insurance and €13 million employer's liability insurance.

9. The purchaser shall insure the buildings during construction against fire and all other insurable risks with an approved insurance company and pay all necessary premiums. The insurance shall be in the joint names of the parties and will be for such an amount as will provide cover for full reinstatement values of so much of the buildings as is erect at any time together with a sum for professional fees and removal of debris charges.
10. All roads and footpaths works shall be completed to the written satisfaction of the Council.
11. There is an inhibition on the title that the subject property can only be used for social housing purposes.
12. The Council shall have 100% nomination rights to all of the units constructed on site.
13. Should the subject property cease to be used for social housing purposes at any stage, then the units will revert free of charge to Dublin City Council subject to and with the burden of the Capital Assistance Scheme Charge.
14. A charge in favour of Dublin City Council for the CAS shall remain on the title for a term of 30 years. The applicant shall comply in full with the Deed of Mortgage in respect of the CAS charge.
15. In the event of the applicant's bankruptcy or insolvency, Dublin City Council reserves the right to take possession of the site and all of the housing units, (partially completed or otherwise), at no cost to the Council, save in the case of a financial institution which has entered into a mortgage with the purchaser subject to and with the burden of the Capital Assistance Scheme Charge.
16. The purchaser shall not sell, assign, sublet or part with possession of the property or part thereof without obtaining the written consent of the City Council, with the exception of tenancy and licence agreements with tenants or licensees for supported housing.
17. Each party shall be responsible for their own legal fees.
18. The purchaser shall be liable for the payment of VAT or Stamp Duty should any payments arise from this disposal.

The dates for the performances of any of the requirements of the proposed agreement may be amended at the absolute discretion of the Executive Manager.

The disposal shall be subject to any such covenants and conditions as the Law Agent in his discretion shall stipulate.

No agreement enforceable at law is created or intended to be created until an exchange of contracts has taken place.

Paul Clegg

Executive Manager

28/2/2019

Date



E: 715135.203

N: 734917.721

BOLTON STREET - No. 38 & 39
 Dublin City Council to Arlington Novas
 Disposal of Fee Simple
 Area - 426m²



Comhairle Cathrach
Bhaile Átha Cliath
Dublin City Council

An Roinn Comhshaoil agus Iompair
Rannán Suirbhéireachta agus Léarscáilithe
 Environment and Transportation Department
 Survey and Mapping Division

O.S REF 3197-25, 3263-05	SCALE 1:1000
DATE 26.09.2018	SURVEYED / PRODUCED BY L. Butler

FILE NO	INDEX No	FOLDER No	CODE	DWG No	REV
SM-2018-0230 - 0204 - C31 - 001 - A.dgn					

JOHN W. FLANAGAN
 PhD CEng Eur Ing FIEI FICE
CITY ENGINEER

THIS MAP IS CERTIFIED TO BE COMPUTER GENERATED BY DUBLIN CITY COUNCIL FROM ORDNANCE SURVEY DIGITAL MAPBASE
 SURVEY, MAPPING AND RELATED RESEARCH APPROVED
 APPROVED *Thomas Curran 26/09/2018*
THOMAS CURRAN
 ACTING MANAGER LAND SURVEYING & MAPPING
 DUBLIN CITY COUNCIL

INDEX No.
SM-2018-0230

**Traffic Service Requests,
Status Report at 15/02/2019
Central Area Committee Meeting 12/03/2019**

Traffic Advisory Group (TAG) Service Request Statistics

No. TAG Requests received since previous report	15
Total TAG Requests currently open on Confirm	168

Breakdown of TAG Requests currently open on Confirm

Stage 1	3
Stage 2	101
Stage 3	2
Stage 4	35
Stage 5	27

General traffic service requests not requiring Statutory Orders.

Total Non Tag requests received since previous report	9
Total Non Tag requests currently open on Confirm.	119

Traffic Advisory Group Status Reports

Explanation of Stages:

- Stage 1 - Set up file, Assignment to Engineer, etc
- Stage 2 - Assessment, Site surveys, review statutory orders, etc
- Stage 3 - Consultations, with Garda, Dublin Bus, Luas, NTA, Local residents / businesses, etc
- Stage 4 - Decision, TAG group, statutory orders, etc
- Stage 5 - Implementation, signs, lines, construction, signal changes, certifications, etc

Item	Enquiry	SP Ref	Site	Subject	Description	Logged	Status
1	7004558		GRANBY PLACE (C)	TAG General Engineer Query	Query re: how long have speed ramps been in place, and whether there has ever been a one-way system at this location.	28/08/2018	1
2	7004946		CLONLIFFE ROAD (C)	P&D/Permit Parking	petition attached	19/09/2018	1
3	7006089		KILLARNEY PARADE (C)	Disab Park Bay Residential	Outside 6 Killarney Parade, Phibsborough, Dublin 7.	19/11/2018	1
4	90045181	SP_18475	COMMONS STREET (C)	P&D/Permit Parking (Rescind)	on Commons Street.	03/06/2015	2
5	90045496	SP_20841	CHURCH ROAD (C)	Bus Stop Marking	No bus stop road markings at two locations on this road.	16/10/2015	2
6	90046436	SP_33668	FOLEY STREET (C)	Disab Park Bay General	request for two disabled parking bays	08/09/2016	2
7	90047878	SP_36735	MOUNTJOY SQUARE NORTH (C)	Pedestrian Crossing	at the junction of Mountjoy Square North and Gardiner Street Upper.	28/02/2017	2
8	90047921	SP_36779	MORNING STAR AVENUE (C)	No Parking	request DYLS be extended to align with solid white line.	02/03/2017	2
9	90048038	SP_36897	AMIENS STREET (C)	Bus Lane (Change of hours)	Extend outbound operational hours from 16:00 - 19:00 to 14:00 - 19:00.	09/03/2017	2
10	90048125	SP_36984	NEW WAPPING STREET (C)	No Right Turn (Except Buses)	between 7-10am, southbound on New Wapping Street onto North Wall Quay.	13/03/2017	2
11	90048126	SP_36985	NORTH WALL QUAY (C)	Bus Lane	Extension of inbound bus lane on North Wall Quay to the junction of North Wall Quay/New Wapping Street.	13/03/2017	2
12	90048322	SP_37185	RAILWAY STREET (C)	Double Yellow Lines	on the street	24/03/2017	2
13	90048432	SP_37295	NORTH WALL QUAY (C)	Cycle Track	To review the cycle lanes.	03/04/2017	2
14	90048434	SP_37297	CASTLEFORBES ROAD (C)	Coach Parking (Rescind)	requests replacement of bus parking bay near above junction with dyls	03/04/2017	2
15	90048481	SP_37344	MERCHANTS ROAD (C)	Speed Ramps	Request for additional ramps at this location.	04/04/2017	2
16	90048754	SP_37622	FOLEY STREET (C)	Loading Bay (Rescind)	and replacement with pay and display parking outside Ulysees House and relocation of the loading bay further east in the direction of Amiens Street.	24/04/2017	2
17	90048867	SP_37736	ROYAL CANAL BANK (NW/C)	TAG General Engineer Query	Request for signage to highlight where one way system ends and the presence of contra flow cycle lane	27/04/2017	2
18	90048893	SP_37762	MABEL STREET (C)	Double Yellow Lines	Request for DYLS or to reduce the stop marking on Mabel Street at the junction of Elizabeth Street.	02/05/2017	2
19	90048934	SP_37804	CASTLEFORBES ROAD (C)	P&D/Permit Parking	designate Pay and Display Parking to Pay and Display and Permit Parking.	04/05/2017	2
20	90049014	SP_37885	GRANGEGORMAN LOWER (C)	Pedestrian Crossing	at entrance to Grangegorman campus.	08/05/2017	2
21	90049217	SP_38090	STORE STREET (C)	Bus Stop Marking (Rescind)	Request to move bus cage marking outside Bus Aras as it is too close to the taxi rank making it difficult for taxis to exit when buses are parked here.	18/05/2017	2

Item	Enquiry	SP Ref	Site	Subject	Description	Logged	Status
22	90049387	SP_38263	ANNE STREET NORTH (C)	P&D/Permit Park (Change Hours)	Change back to original hours, Monday-Friday	24/05/2017	2
23	90049519	SP_38395	CLONLIFFE ROAD (C)	Traffic Calming	Traffic calming for Clonliffe Road.	30/05/2017	2
24	90049682	SP_38559	CLONLIFFE ROAD (C)	Traffic Calming	request for traffic calming measures Clonliffe Rd	07/06/2017	2
25	90050344	SP_39239	SHERIFF STREET LOWER (C)	Cycle Track	request for cycle lane	19/07/2017	2
26	90050702	SP_39600	CHURCH STREET (C)	Right Turn Filter Light	Review Filter Lights at the junction of Church Street and North King Street.	09/08/2017	2
27	90050703	SP_39601	BERESFORD STREET (C)	No Right Turn	From Beresford onto North King St	09/08/2017	2
28	90050770	SP_39668	TEMPLE STREET WEST (C)	3.5 Tonne Limit	following incidents with bin trucks	11/08/2017	2
29	90051219	SP_40121	NORTH LOTTS (C)	No Parking	on the road	06/09/2017	2
30	90051274	SP_40176	CHURCH AVENUE (SE)	Pedestrian Crossing	at the junction of Church Avenue and Rathmines Road Upper.	08/09/2017	2
31	90051324	SP_40227	BENBURB STREET (C)	Double Yellow Lines	on the corner across from Wuff Restaurant at junction of Blackhall Place.	12/09/2017	2
32	90051441	SP_40349	GRANGEGORMAN LOWER (C)	School Warden Crossing Box	2 boxes on Grangegorman Lower at Kirwan St and Stanhope St junctions.	19/09/2017	2
33	90051534	SP_40443	DRUMCONDRA ROAD LOWER (NW/C)	Cycle Track	inbound towards city centre. Drumcondra Rd towards Dorset Street	25/09/2017	2
34	90051544	SP_40453	CUSTOM HOUSE QUAY (C)	Bus Lane	heading eastbound onto North Wall Quay.	26/09/2017	2
35	90051617	SP_40527	ANNESLEY PLACE (C)	Pedestrian Crossing	at the junction of Poplar Row.	29/09/2017	2
36	90051732	SP_40646	MANOR PLACE (C)	Speed Ramps	along the street to replace existing speed cushions.	05/10/2017	2
37	7000211		SHERIFF STREET UPPER (C)	Double Yellow Lines	and rescindment of Pay and Display Parking on Sheriff Street Upper at the new access road to the Northbank apartments.	07/11/2017	2
38	7000242		CASTLEFORBES ROAD (C)	P&D/Permit Park (Change Hours)	for extension of operational hours.	08/11/2017	2
39	7000263		SHERIFF STREET UPPER (C)	P&D/Permit Parking	Request to add permit parking onto this street, currently only Pay & Display	08/11/2017	2
40	7000264		CASTLEFORBES ROAD (C)	P&D/Permit Park (Extend Area)	expand into existing taxi rank as it is not used	08/11/2017	2
41	7000603		DUBLIN CITY	Loading Bay	Extend the loading bay operational hours to include Sunday's in the city centre area.	27/11/2017	2
42	7000619		MEMORIAL ROAD (C)	Cycle Track	Extend cycle lane from Memorial Road to the Gardiner Street junction.	27/11/2017	2
43	7000734		MOUNTJOY SQUARE NORTH (C)	Pedestrian Crossing	Request for pedestrian crossing on park side of Jcntr	04/12/2017	2
44	7000789		EAST WALL ROAD (C)	Pedestrian Crossing	Between the Odeon Point Village and the 3 Arena.	07/12/2017	2
45	7000887		MOUNTJOY SQUARE NORTH (C)	Pedestrian Crossing	Pedestrian crossing	14/12/2017	2

Item	Enquiry	SP Ref	Site	Subject	Description	Logged	Status
46	7001016		OXMANTOWN ROAD (C)	Traffic Calming	Traffic calming measures, such as chicanes or carriageway narrowing.	02/01/2018	2
47	7001636		OXMANTOWN ROAD (C)	Traffic Calming	on Oxmantown Road and Arbour Hill.	09/02/2018	2
48	7001773		GARDINER STREET UPPER (C)	Yellow Box	Request to re-locate Yellow Box adjacent to Dublin Bus Stop No. 1175.	21/02/2018	2
49	7001833		NORTH WALL AVENUE (C)	P&D/Permit Parking	on the road	26/02/2018	2
50	7001928		GARDINER STREET MIDDLE (C)	Disab Park Bay General	Disabled Parking Bay outside 38 Father Scully House	08/03/2018	2
51	7001978		EDEN QUAY (C)	Bus Stop Marking	To extend the bus stop marking on Eden Quay.	12/03/2018	2
52	7002421		KILLARNEY PARADE (C)	P&D/Permit Park (Change Hours)	Extension to include Monday to Sunday 07:00 to 24:00.	13/04/2018	2
53	7002609		CHURCH AVENUE (C)	Disab Park Bay General	Close to The Bar Council of Ireland.	01/05/2018	2
54	7002974		SHERIFF STREET LOWER (C)	Speed Ramps	on the road	21/05/2018	2
55	7002984		CASTLEFORBES ROAD (C)	TAG General Engineer Query	Road Narrowing to reduce speed. >See also Enq 7002982 for speed ramps/barriers.	21/05/2018	2
56	7003484		GRANGEGORMAN LOWER (C)	P&D/Permit Park (Change Hours)	Change to 24hr parking, Mon-Sun, with a 2 hour limit.	21/06/2018	2
57	7003688		MANOR PLACE (C)	Traffic Calming	for vehicles turning right from Manor Place onto Mt Temple Rd	09/07/2018	2
58	7003859		RATHDOWN ROAD (C)	P&D/Permit Parking (Rescind)	Remove parking bay at 26A Rathdown Rd, and replace with DYs, to increase visibility exiting from laneway.	18/07/2018	2
59	7003890		DRUMCONDRA ROAD LOWER (NW/C)	Right Turn Filter Light	From Drumcondra Rd onto Clonliffe Rd outbound	20/07/2018	2
60	7003994		NORTH WALL AVENUE (C)	Coach Parking	Coach and bus parking at lay bys on North Wall Avenue	27/07/2018	2
61	7003998		MAYOR STREET UPPER (C)	No Right Turn (Rescind)	Open up road to allow right-turning when exiting the Convention Centre.	27/07/2018	2
62	7004004		NELSON STREET (C)	Electric Car Bay	Designate existing parking bays exclusively for Electrical Vehicles.	27/07/2018	2
63	7004165		CLONLIFFE ROAD (C)	Right Turn Filter Light	from Drumcondra Road onto Clonliffe Road.	07/08/2018	2
64	7004166		DORSET STREET LOWER (C)	Right Turn Filter Light	from Dorset Street onto North Circular Road.	07/08/2018	2
65	7004459		BLACKHALL STREET (C)	P&D/Permit Parking	Residential parking requested.	23/08/2018	2
66	7004482		DORSET STREET LOWER (C)	Left Turn Only - Except Buses	Left Turn Only Except for Buses roadmarking required (or straight ahead+Left) outbound approaching NCR.	24/08/2018	2
67	7004617		OSSORY ROAD (C)	Cycle Track (Rescind)	Lack of space at this junction due to narrowing of road for cycle lane.	30/08/2018	2
68	7004694		RATHDOWN ROAD (C)	P&D Parking	at the junction of Rathdown Road and Grangegorman Upper/Lower	04/09/2018	2

Item	Enquiry	SP Ref	Site	Subject	Description	Logged	Status
69	7004728		BRUNSWICK STREET NORTH (C)	Traffic Lights (new)	Signalised junction to more safely allow cyclists to head west from Brunswick Street North.	05/09/2018	2
70	7004781		SHERIFF STREET LOWER (C)	Coach Parking (Rescind)	Rescind two coach parking bays at this location.	07/09/2018	2
71	7004816		ARBOUR HILL (C)	Double Yellow Lines	At the junction at Arbour Hill and Arbour Terrace on the west side of Arbour Hill. Cars are being clamped. See attached google image.	11/09/2018	2
72	7004826		MANOR STREET (C)	Double Yellow Lines	between Arbour Placea and Manor Place, outside Clearway hours parking is obstructive. DYs or change hours.	11/09/2018	2
73	7004831		NORTH WALL QUAY (C)	Electric Car Bay	relocation of the existing disabled parking bay on Northwall Quay and replaced with EV charging only bay	11/09/2018	2
74	7004857		MAYOR STREET UPPER (C)	Cycle Track	Contraflow cycle lane	13/09/2018	2
75	7004928		GREEK STREET (C)	Cycle Track	contra flow cycle lane on Greek St to enable cyclists to access Dublin Bikes stand	18/09/2018	2
76	7004967		CLONLIFFE ROAD (C)	Pedestrian Crossing	junction of Distillery Road	19/09/2018	2
77	7005081		FOLEY STREET (C)	Loading Bay	outside no. 33-34	26/09/2018	2
78	7005227		LIFFEY STREET WEST (C)	Traffic Lights (new)	Before the yellow box/junction on Wolfe Tone Quay to allow traffic to exit Liffey St west safely.	03/10/2018	2
79	7005232		BACHELORS WALK (C)	Traffic Lights (new)	A red light (or similar) for cycles as cars turning left into Litton Lane on their green are in conflict with cyclists.	04/10/2018	2
80	7005308		DOMINICK STREET LOWER (C)	Loading Bay (Rescind)	Reduce the no. of spaces given to loading on Dominic Streeet. There are 6 in total, outside Hendrons and further down the street although there are only 2 small pubs and one cafe on the street that need to take deliveries	09/10/2018	2
81	7005378		ECCLES STREET (C)	Right Turn Filter Light	Filter light to provide safe access to the hospital.	11/10/2018	2
82	7005379		TEMPLE STREET (C)	Right Turn Filter Light	Filter light to provide safe access to hospital for vehicles travelling from the city centre.	11/10/2018	2
83	7005456		DORSET STREET LOWER (C)	No U Turn	Request for No U Turns on Dorset St Lwr at both NCR and Gardiner Street Upper junctions.	16/10/2018	2
84	7005467		NORTH GREAT CLARENCE STREET (C)	Speed Ramps	Road is being used as a rat runm residents concerned.	16/10/2018	2
85	7005657		GARDINER STREET UPPER (C)	Pedestrian Crossing	Pedestrian lights requested.	25/10/2018	2
86	7005941		WOLFE TONE STREET (C)	Traffic Calming	at the junction with Mary Street, cars speeding through junction.	13/11/2018	2
87	7006136		EAST ROAD (C)	Load Bay Amend Operational Hrs	Looking to chnage time to 6.00am instead of 10.00am.	21/11/2018	2

Item	Enquiry	SP Ref	Site	Subject	Description	Logged	Status
88	7006699		WESTERN WAY (C)	Pedestrian Crossing	Pedestrian crossing for "Educate Together" school-goers and elderly residents.	04/01/2019	2
89	7006815		PARNELL STREET (C)	No U Turn	At the junction of Parnell Street/ Kings Inns Street for eastbound traffic	11/01/2019	2
90	7006816		DISTILLERY ROAD (C)	P&D/Permit Parking	Residents' parking scheme for this road.	11/01/2019	2
91	7006898		EAST WALL ROAD (C)	Traffic Lights (Rescind)	Remove traffic lights, and replace with "Yield" sign, to improve traffic flow from Alexandra Road.	16/01/2019	2
92	7006917		JERVIS STREET (C)	Cycle Track	Advisory cycle lane and advanced stop lane for left-hand side of the road.	17/01/2019	2
93	7006918		DORSET STREET LOWER (C)	Advance Cycle Stop Line	Advanced stop line at this location to improve cyclist safety.	17/01/2019	2
94	7006936		BRUNSWICK STREET NORTH (C)	Advance Cycle Stop Line	North Brunswick Street eastbound at the junction with Church Street.	21/01/2019	2
95	7006968		MOUNTJOY SQUARE WEST (C)	Double Yellow Lines (Extend)	Extend DYs up to continuous white line.	21/01/2019	2
96	7006987		PARKGATE STREET (NW/C)	Disab Park Bay General		21/01/2019	2
97	7007123		MONTPELIER HILL (C)	Loading Bay	Rescind disc parking & reinstate loading bay at this location.	29/01/2019	2
98	7007180		KIRWAN STREET COTTAGES (C)	Double Yellow Lines (Extend)	The resident has asked that the yellow lines be continued from this area in Kirwan Street Cottages out onto Kirwan Street as per the other laneway further east	31/01/2019	2
99	7007190		PORTLAND ROW (C)	School Warden	Additional school warden for this location.	01/02/2019	2
100	7007214		EAST ROAD (C)	Bus Stop Marking	Bus cage for this location.	04/02/2019	2
101	7007236		QUEEN STREET (C)	Yellow Box (Extend)	at the exit of the car park	04/02/2019	2
102	7007303		DORSET STREET LOWER (C)	Right Turn Filter Light	Filter light to assist in turning right onto Synnot Place	08/02/2019	2
103	7007439		CLONLIFFE ROAD (C)	Double Yellow Lines (Extend)	to be in line with continuous white line.	14/02/2019	2
104	90050527	SP_39425	DRUMCONDRA ROAD LOWER (NW/C)	P&D/Permit Parking	outside Nos. 45-55.	28/07/2017	3
105	7001172		GLENGARRIFF PARADE (C)	P&D/Permit Park (Change Hours)	Extension of the operational hours to include Saturday and Sunday BALLOT	10/01/2018	3
106	90046544	SP_34224	RUSSELL STREET (C)	Loading Bay	outside Plumb Merchants Ltd., No.10b, 40, Russell Street.	11/10/2016	4
107	90046692	SP_35152	NORTH STRAND ROAD (C)	Pedestrian Crossing	across Ossory Road at North Strand Road junction and across North Strand Road north of the junction with Ossory Road.	18/11/2016	4
108	90047174	SP_36026	KILLARNEY AVENUE (C)	Disab Park Bay Residential	outside No. 3.	18/01/2017	4
109	90047635	SP_36490	GRANGEGORMAN LOWER (C)	3.5 Tonne Limit	on the road.	10/02/2017	4
110	90048150	SP_37010	RUSSELL AVENUE (C)	Loading Bay	at Russell House, No. 79.	14/03/2017	4

Item	Enquiry	SP Ref	Site	Subject	Description	Logged	Status
111	90048456	SP_37319	EAST ROAD (C)	Loading Bay	request for loading bay near/outside 12/20 East Wall, GK Tool Hire.	04/04/2017	4
112	90048864	SP_37733	MONTPELIER GARDENS (C)	Traffic Island	Safety concerns regarding speed of vehicles travelling along this road, request to review and offer recommendations	27/04/2017	4
113	90048913	SP_37782	GRANGEGORMAN LOWER (C)	School Warden	School Warden at the junction of Grangegorman Lower / Stanhope Street.	02/05/2017	4
114	90049284	SP_38159	EAST ROAD (C)	Loading Bay	Request for temporary loading bay outside Gala shop, East Rd	19/05/2017	4
115	90050970	SP_39871	CATHEDRAL STREET (C)	Double Yellow Lines (Extend)	closer to junction with O' Connell Street	23/08/2017	4
116	90051648	SP_40558	SAINT MARY'S ROAD (C)	Children Crossing Sign	on the road.	03/10/2017	4
117	90051800	SP_40714	EDEN QUAY (C)	Pedestrian Crossing	safety concerns re location of ped crossing at junction of Marlborough St - need crossing on Eastern arm of Eden Quay.	10/10/2017	4
118	90051980	SP_40894	EAST ROAD (C)	Double Yellow Lines (Extend)	Extension of DYs from outside Gala shop right up to the bus stop	19/10/2017	4
119	7000299		ORIEL STREET LOWER (C)	Double Yellow Lines	near JCD workshop	09/11/2017	4
120	7000433		FITZGIBBON LANE (C)	Double Yellow Lines	Double yellow lines	16/11/2017	4
121	7001211		OXMANTOWN ROAD (C)	Traffic Calming	Between 7am-9am and 5pm-7pm there's a huge amount fo traffic	12/01/2018	4
122	7002381		INNISFALLEN PARADE (C)	P&D Parking (Change Hours)	Extend the hours for Parking disc, currently it is (Mon-Fri 8:30-18:30).	11/04/2018	4
123	7003358		EAST ROAD (C)	Disab Park Bay Residential	Request for DBP outside no. 34	15/06/2018	4
124	7003698		WOLFE TONE STREET (C)	Traffic Calming	at junction Mary Street	09/07/2018	4
125	7003727		RUSSELL AVENUE (C)	Disab Park Bay Residential	outside 14.	10/07/2018	4
126	7004238		AVONDALE ROAD (C)	Speed Ramps	the sharp bend from Monk Place Dublin 7	13/08/2018	4
127	7004562		ORMOND QUAY UPPER (C)	Disab Park Bay General	Request to rescind Loading bay and replace with Disabled Parking Bay.	29/08/2018	4
128	7004620		MERCHANTS ROAD (C)	Parking Restrictions	Review parking controls on this road.	30/08/2018	4
129	7004814		NORTH GREAT GEORGE'S STREET (C)	No Entry	Change "No entry" southbound from North Great George's Street onto Parnell Street to "No Entry Except Cyclists"	10/09/2018	4
130	7004956		PARNELL STREET (C)	Loading Bay	Loading bay in place but no signage.	19/09/2018	4
131	7005078		GRANGEGORMAN LOWER (C)	Double Yellow Lines	on the road	26/09/2018	4
132	7005231		STRANDVILLE AVENUE (C)	Disab Park Bay Residential	outside no 53	03/10/2018	4
133	7005386		BESSBOROUGH AVENUE (C)	Double Yellow Lines	on the road	12/10/2018	4
134	7005417		NORTH WALL QUAY (C)	Double Yellow Lines (Extend)	The lines need to be extended westwards from the pedestrian crossing at Excise Walk.	15/10/2018	4

Item	Enquiry	SP Ref	Site	Subject	Description	Logged	Status
135	7005626		EAST ROAD (C)	Disab Park Bay General	Outside Centra Block 1, island key, East road. Dublin 3.	24/10/2018	4
136	7005677		EAST ROAD (C)	Parking Restrictions	opposite Bargy Road	26/10/2018	4
137	7006752		TEMPLE COTTAGES (C)	Loading Bay	On the northern kerbline commencing 34.5m east of the eastern kerbline of Constitution Hill, extending for 13m eastwards.	09/01/2019	4
138	7006753		DOMINICK STREET UPPER (C)	Loading Bay	On the northern kerbline, commencing 17.8m west of the western kerbline of Palmerston Place, extending for 13.8m westwards	09/01/2019	4
139	7006914		ALDBOROUGH PARADE (C)	Double Yellow Lines (Extend)	extend DYs	17/01/2019	4
140	7007005		LOFTUS LANE (C)	P&D Parking (Rescind)	Move existing car park space a few metres up the lane, for safety & maintenance purposes.	22/01/2019	4
141	90044635	SP_8417	CHURCH STREET (C)	Right Turn Filter Light	from Church Street onto King Street North.	23/08/2013	5
142	90044976	SP_16512	SAINT JOSEPH'S ROAD (C)	No Right Turn	From St. Joseph's Road onto Prussia Street, during morning peak.	04/02/2015	5
143	90045570	SP_27609	SHERIFF STREET UPPER (C)	No Left Turn	from Sheriff Street Upper onto Abercorn Road, during peak hours.	06/11/2015	5
144	90045620	SP_27911	HAMMOND LANE (C)	Stop Sign	Stop sign for Hammond Lane, at junction with Lincoln Lane.	19/11/2015	5
145	90047309	SP_36163	SAINT MARY'S PLACE NORTH (C)	No Left Turn	from lane on northern side of Black Church (St Mary's Place North) onto Mountjoy Street. Gardai report numerous collisions.	24/01/2017	5
146	90048777	SP_37645	WOLFE TONE STREET (C)	Pedestrian Crossing	across Wolfe Tone Street at junction with Mary Street.	24/04/2017	5
147	90049332	SP_38207	FRENCHMAN'S LANE (C)	TAG General Engineer Query	Parking restrictions and road markings for the lane.	22/05/2017	5
148	90049947	SP_38831	MOUNTJOY STREET (C)	TAG General Engineer Query	measures to prevent trucks clipping side of building	21/06/2017	5
149	90050263	SP_39157	NORTH GREAT GEORGE'S STREET (C)	P&D/Permit Park (Change Hours)	for extension of the operational hours. BALLOT	13/07/2017	5
150	90050298	SP_39193	BLACKHALL PLACE (C)	P&D/Permit Park (Change Hours)	Extension of the operational hours.	17/07/2017	5
151	90050448	SP_39345	CUMBERLAND STREET NORTH (C)	Bus Stop Marking	Change No Parking Except Coaches to No Parking Except Buses Drop Off Pick Up Only to match bus cage/road marking	24/07/2017	5
152	90051963	SP_40877	NORTH WALL AVENUE (C)	TAG General Engineer Query	New Street North Lotts double yellow lines and No Straight Ahead Signs.	18/10/2017	5
153	7000300		MOORE LANE (C)	No Entry	On the north side of the junction between Moore Lane and O'Rahilly Parade.	09/11/2017	5
154	7000858		PARNELL STREET (C)	TAG General Engineer Query	remove slip lane as large vehicles cannot make turn onto Gardiner St	12/12/2017	5
155	7001147		O'CONNELL AVENUE (C)	P&D/Permit Park (Change Hours)	Extension of operational hours to include Saturday.	09/01/2018	5

Item	Enquiry	SP Ref	Site	Subject	Description	Logged	Status
156	7001258		WELLINGTON STREET LOWER (C)	Double Yellow Lines	Double yellow lines requested at the rear of Lower Wellington Street.	17/01/2018	5
157	7002935		WILLIAMS PLACE LOWER (C)	Double Yellow Lines (Extend)	Double Yellow Lines extended from the side of #17 Portland place into the cul de sac	18/05/2018	5
158	7003024		COMMONS STREET (C)	P&D/Permit Parking	Rescindment of pay and display and permit parking bays.	23/05/2018	5
159	7003357		CLONLIFFE ROAD (C)	No Right Turn	Right turn ban from Clonliffe Rd onto St James Av	14/06/2018	5
160	7003889		CAPEL STREET (C)	Stop Sign	Provide signage to give priority to cyclists travelling southbound approaching junction with Parnell St.	19/07/2018	5
161	7004115		RYDER'S ROW (C)	Stop Sign	To resolve conflict between cars in the northbound one way system and cyclists in the southbound cycle lane.	02/08/2018	5
162	7004466		MOORE STREET (C)	Yellow Box	Yellow box for section of street.	23/08/2018	5
163	7004561		SUMMERHILL (C)	Coach Set Down Only	Set-down area for residents of Summerhill Senior Court.	28/08/2018	5
164	7004717		HAYMARKET (C)	Disab Park Bay General	Outside the probation Service Office, Haymarket, Smithfield.	05/09/2018	5
165	7004787		SHERIFF STREET UPPER (C)	Double Yellow Lines	Replace Coach Parking with double yellow lines.	10/09/2018	5
166	7004815		FITZROY AVENUE (C)	Disab Park Bay Residential	86 Fitzroy Avenue, Drumcondra, Dublin 3. D03F864	11/09/2018	5
167	7005951		FINGAL PLACE (C)	Stop Sign	on the road.	14/11/2018	5
168	7005983		ORMOND QUAY UPPER (C)	Bus Lane (Change of hours)	Change Hours of Bus Lane to Mon-Sat 07.00-19.00. On Inns Quay/Ormond Quay Upper between Chancery Place and Arran Street East.	15/11/2018	5



Central Area - TAG Meeting Minutes for Noting

(Area Committee Date: 12/03/2019)

Item	Enquiry	SP Ref	Topic	Road	Post	Request Description	Tag Result	Tag Comments	Request By	Received	Sec
1	7000789		Pedestrian Crossing	EAST WALL ROAD (C)	Dublin 1	Between the Odeon Point Village and the 3 Arena.	Not Recommended	Following a site inspection, it was determined that there was no significant desire line for pedestrians on East Wall Road at this location. The bus stop is located approx. 130 m south of a Signalised Pedestrian Crossing and 140 m north of the North Wall Quay / East Wall Road junction. An upgrade is planned which will involve the replacement of the roundabout at this junction to a three-arm signalised junction with a left-turn slip lane from North Wall Quay to East Wall Road. This infrastructure is considered to be appropriate for pedestrians in the area. Therefore, a pedestrian crossing not recommended at this location.	Member of the Public	07/12/2017	1
2	7002421		P&D/Permit Park (Change Hours)	KILLARNEY PARADE (C)	Dublin 7	Extension to include Monday to Sunday 07:00 to 24:00.	Recommended	Accepted at ballot of residents, hours Mon-Sun 07.00-24.00. 30 on the register, 12 votes returned, 8 for, 2 against, 2 spoilt.	Councillor	13/04/2018	0
3	7004482		Left Turn Only - Except Buses	DORSET STREET LOWER (C)	Dublin 1	Left Turn Only Except for Buses roadmarking required (or straight ahead+Left) outbound approaching NCR.	Not Recommended	Not recommended. Requested road marking does not exist in Traffic Signs Manual.	Member of the Public	24/08/2018	0
4	7006136		Load Bay Amend Operational Hrs	EAST ROAD (C)	Dublin 3	Looking to change time to 6.00am instead of 10.00am.	Not Recommended	The request is not recommended. Residential parking is already at a premium on this road and to change the hours would effectively prevent overnight parking at this location which may cause a significant inconvenience to the residents of East Road.	Member of the Public	21/11/2018	0
5	7006816		P&D/Permit Parking	DISTILLERY ROAD (C)	Dublin 3	Residents' parking scheme for this road.	Awaiting Survey	Following a site assessment, 80% of available parking space was occupied during business hours. Therefore, a pay & display scheme is recommended subject to a ballot of residents.	Member of the Public	11/01/2019	0

The Chairperson and Members
Of Central Area Committee

12th March 2019

With reference to a proposal to initiate the procedure for the extinguishment of the public right of way over part of the footpath on Railway Street, Dublin 1.

Proposal

A request has been made to have the public right of way extinguished over part of the footpath on Railway Street, Dublin 1. The reason for this extinguishment is to allow the City Council dispose of the fee simple, for that section of Railway Street, to an approved housing body (Circle Housing Association). This will facilitate Circle Housing Association to develop the adjoining site for social housing support purposes. The extent of this proposed extinguishment is shown on the attached Drawing.

Service Checks

A check will be undertaken to establish if any services (public or private) are located on referred area. Suitable arrangements will be put in place prior to completion of this proposal.

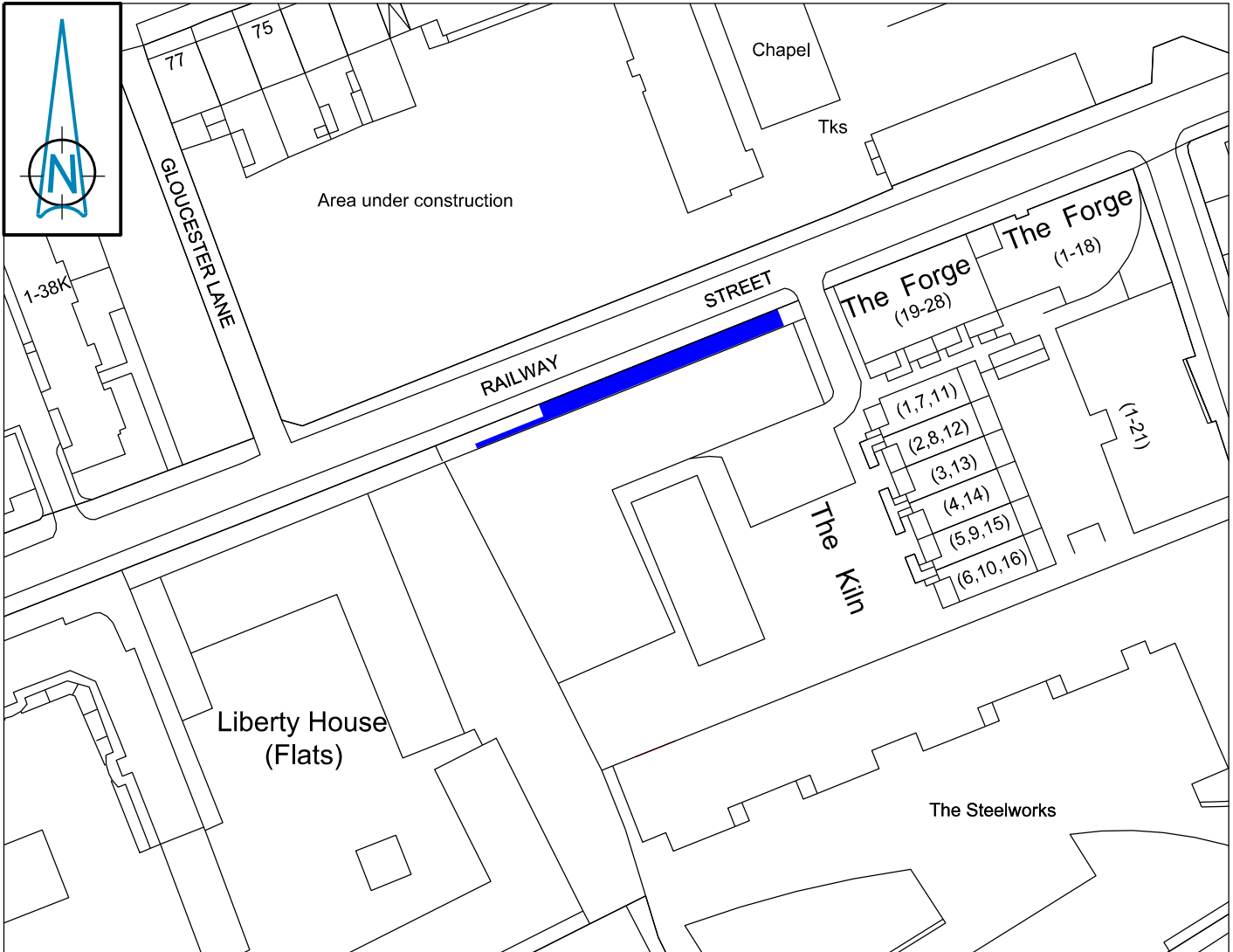
Statutory Requirement

The statutory procedure involves giving public notice, of the proposal, in one or more newspapers circulating in the City and the affixing of the same notice to each end of the referred right of way for a period of not less than 14 days. Any objections or representations made, and not withdrawn, shall be considered. The extinguishment of a public right of way is a function reserved to the elected members of the City Council.

Recommendation

I recommend that procedures be initiated under Section 73 of the Roads Act 1993 to extinguish the public right of way over the area as indicated on attached Drawing.

Karl Mitchell
Area Manager
Central Area



RAILWAY STREET Dublin 1



Proposed Extinguishment of Public Right of Way



Comhairle Cathrach
Bhaile Átha Cliath
Dublin City Council

An Roinn Comhshaoil agus Iompair
Rannán Suirbhéireachta agus Léarscáilithe
Environment and Transportation Department
Survey and Mapping Division

O.S REF 3198-21 3264-01	SCALE 1:1000 @ A4
DATE 21 Feb 2019	SURVEYED / PRODUCED BY Owen Lloyd

FILE NO	INDEX No	FOLDER No	CODE	DWG No	REV
SM-2019-0132-0204-C3-001-A.dgn					

JOHN W. FLANAGAN
PhD CEng Eur Ing FIEI FICE
ACTING CITY ENGINEER

THIS MAP IS CERTIFIED TO BE COMPUTER GENERATED BY
DUBLIN CITY COUNCIL FROM ORDNANCE SURVEY DIGITAL MAPBASE

SURVEY, MAPPING AND RELATED RESEARCH APPROVED

APPROVED _____
THOMAS CURRAN
ACTING MANAGER LAND SURVEYING & MAPPING
DUBLIN CITY COUNCIL

INDEX No.
SM-2019-0132

The Chairperson and Members
Of Central Area Committee

12th March 2019

With reference to a Naming and Numbering proposal for a development at the site known as 40-41 Stoneybatter, Dublin 7

Development information

This is a residential development located at 40-41 Stoneybatter, Dublin 7 that will consist of 23 mixed sized apartments, under the Enhanced Leasing Call (by the Housing Agency); map attached.

Address Proposal

The developer has requested that the development be named "Colmcille House / Teach Cholm Cille", Stoneybatter, Dublin 7.

Apartments 1-23 Colmcille House, Stoneybatter, Dublin 7

Heritage Officer Report

The City Councils' Heritage Officer has considered the proposed name and gives a recommendation that the name is appropriate.

This is centred on fact that the Colmcille branch of Cumann na mBan is being commemorated. Colmcille Hall (now 5 Blackhall Place; 30m away from this proposed development) was the headquarters of Cumann na mBan and the Gaelic League for that area.

Recommendation

The name "**Colmcille House / Teach Cholm Cille**" is considered suitable and is recommended for adoption.

Karl Mitchell

Area Manager
Central Area

Notes:
 Do not scale from this drawing.
 Use figured dimensions only.
 All dimensions are in millimetres and all levels are in metres unless otherwise noted.
 Contractor Design Responsibility
 It is noted that there are many elements within the works that require the contractor to exercise their own judgement and to refer to the relevant Planning Inspectorate Plans for clarity on construction required.
 © This drawing or design may not be reproduced without permission.

Urban PLACE Map
 Surveyed 1969-1972
 Revised 2016
 Levelled 1968-1983

LEGEND:
 Site Boundary

Ordnance Survey Ireland Licence
 No. AR 0035217
 © Ordnance Survey Ireland /
 Government of Ireland

ITEM CENTRE PT COORDS
 714370,734695

DESCRIPTION

MAP SHEETS
 1:1000
 3263-03 3263-04

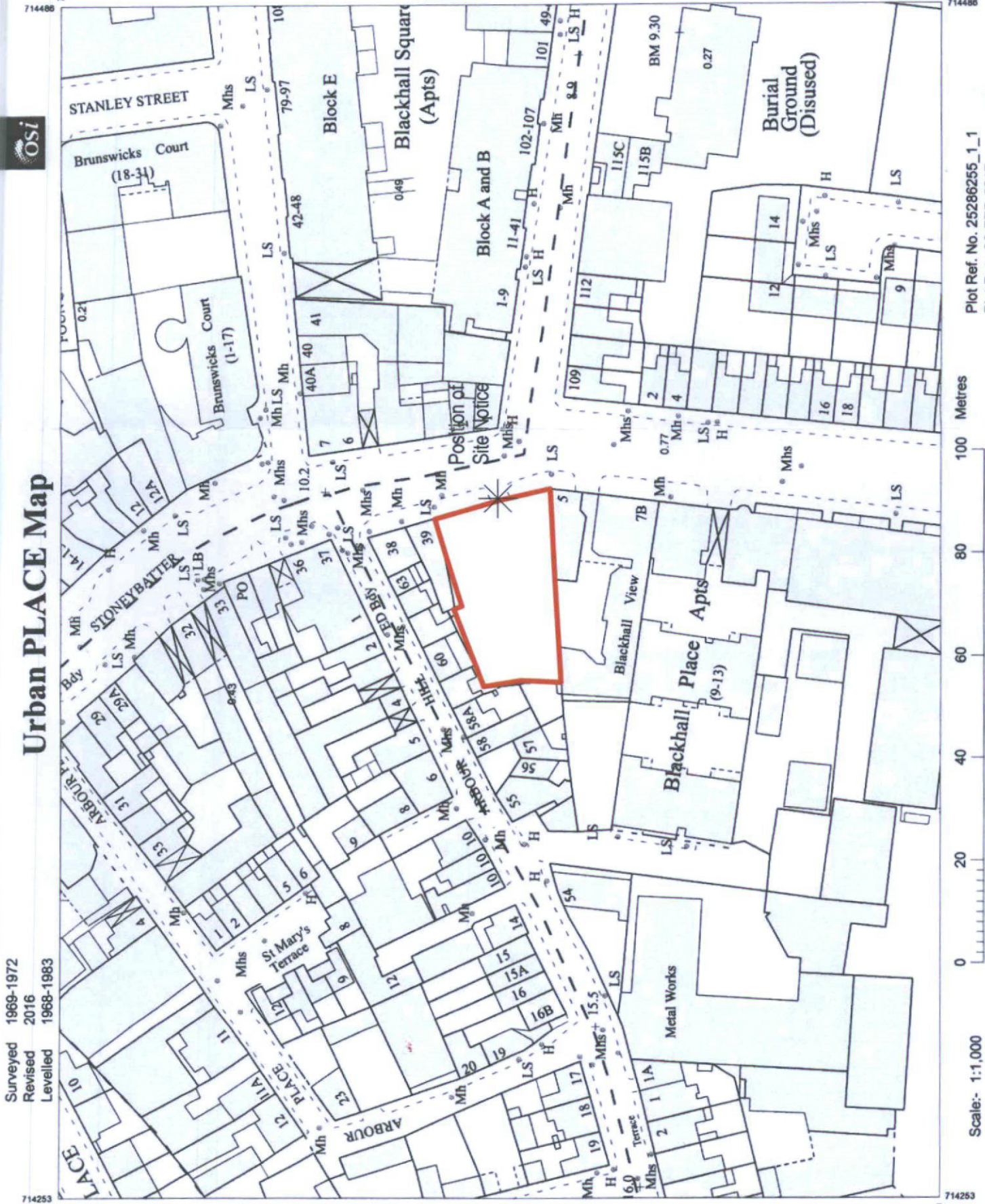


Produced by University College Dublin,
 Rathree, Corksleigh, Dublin 14
 On behalf of Ordnance Survey Ireland,
 Phoenix Park, Dublin 8.

Síomraí aitheascáil reamhúdais na cúlcheart
 Súrthreacht Ordánais Éireann agat
 Rialas na hÉireann.
 Unauthorised reproduction infringes Ordnance
 Survey Ireland and Government of Ireland
 copyright.

Each used copyright: Ní ceadmáic san ádh
 den fíocháil seo a chloipeáil, a aitheascáil nó
 a thréach in aon form ná ar aon bhealach gan
 cead i scríobh nó i gcló. All rights reserved. No part of this publication may
 be copied, reproduced or transmitted in any form
 or by any means without the prior written
 permission of the copyright owners.

© Súrthreacht Ordánais Éireann, 2017
 © Ordnance Survey Ireland, 2017



1 Planning- Site Location Plan
 1 : 1000

DCC PLAN NO. 3538/17
 RECEIVED 28 JUL 17

1	Issued for Planning	2007/2017	JM
			By
Project: Blackhall Place Stonebatter			
Client: Bartra Capital Property			
Title: Site Location Plan			
Drawing / Document Name: Final Report			
Project Number: 2308 BHP-CA-00-ZZ-DR-A-0501			
Scale: 1:1000			
Author: John Madden			
Checked: Stephen Carter			
Date: 16/09/17			
Drawing / Document Name: Final Report			
Project Number: 2308 BHP-CA-00-ZZ-DR-A-0501			
Scale: 1:1000			
Author: John Madden			
Checked: Stephen Carter			
Date: 16/09/17			

COADY
 ARCHITECTS
 11 Princes Street, Dublin 4, D04 R776
 4 Company House, Main St, Carrigrohane, Co. Galway, H91 1Y9
 11 Princes Street, Dublin 4, D04 R776

Environmental Services Unit Report February 2019

Litter Hotline/CRM

In the period 1st February –28 February 2019, **214** incidents were reported via Litter Hotline/CRM for central area.

Group Name	Sr Type	Count of Incidents
Central Area Office	Abandoned Bicycles or Trolleys	3 
	Bonfire Materials	1 
	Electoral Poster Complaint	1 
	Homeless Materials	2 
	Illegal Dumping	198 
	Overflowing Skips	2 
	Report Dog Fouling DCC	1 
	Report Graffiti	3 
	Report Litter Offence	2 
	Street Cleaning Sweep Your Street	1 
Grand Total		214

An Taisce's National Spring Clean 2019

Ireland's nationwide anti-litter campaign which takes place during the whole month of April
Is now open for registrations.
For all registrations please visit [www. nationalspringclean.org](http://www.nationalspringclean.org)

Anytime you're out and about spend 2 minutes picking up some litter
SNAP a picture of what you have collected
TAG the snap with the hashtag #2minutestreetclean
SHARE on Twitter/Instagram/Facebook
Simple as that and be in with a chance to win a #2minutestreetclean gift!



Graffiti Removal.

Graffiti removed by Corporate Contractor between 1st February -28th February.

Anglesea Row off Capel Street Dublin 7
Kings Inn Street Dublin 7
Ballybough Bridge at Canal x3, Dublin 1
Charleville Mall Library Dublin 1.

Graffiti removed from the following areas using the Probation services between 1st February -28 February.

Benburb Street x 2 locations
Berkeley Road
Berkeley Street
Vincent St Nth
Hill Street x 2 locations
Nth King Street
Grange Gorman Road
North Strand Road Health centre.
Summerhill Parade
Charleville Avenue

Graffiti removed by Waste Management services between 1st February-28th February.

Aughrim Lane x 2 ,Dublin 7
Western way Phibsborough, Dublin 7
Kellys Row off Dorset Street ,Dublin1
Foster Terrace ,Ballybough Dublin 3
Ossory Road , Dublin 3
Cowper Street ,Dublin 7
Ferrymans Crossing ,Dublin 1

Control of Dogs and Anti-Dog Fouling

Central Area Public Domain office regularly patrol streets in Hi-Visibility clothing. Dublin City Council have identified blackspot areas relating to dog fouling in Central Area.

Dog wardens can be contacted on Ashtondogpound@eircom.net or alternatively telephone the Control of Dogs Section on 01 2223371.



A Dog fouling letter will be issued to the following streets:

Fontenoy Street

Auburn Street

Primrose Street

Blessington Lane

Wellington Street

Primrose Street

Primrose Avenue

Myrtle Street

Shamrock Street



Dublin City Council
Comhairle Cathrach Bhaile Átha Cliath

Central Area Headquarters, Central Area,
51-53 Sean McDermott Street Lower, Dublin 1

Príomhoifig an Lárcheantair, An Lárcheantar,
51-53 Sráid Sheáin Mhic Dhiarmada Loch, Baile Átha Cliath 1
T. 1800 248 348 F. 01 222 3172 E. litter.hotline@dublincity.ie

The Resident

11th March 2019

Dog Fouling

Dear Resident,

It has been brought to the attention of this department that the practice of residents allowing their dogs to wander unaccompanied or under effective control is occurring regularly in your local area.

CONTROL OF DOGS ACT, 1986 (& AMENDMENT ACT 1992)

Section 11 enables Dog Wardens and the Gardai to seize stray dogs, including dogs not under proper control.

Stray dogs may be seized by the dog wardens and brought to the dog pound where they will be kept for 5 days. After these 5 days, the dog becomes the property of the dog pound and may be re-homed. An owner reclaiming a dog during this 5 day period is subject to any relevant fines/charges that must be paid before the dog can be handed back.

- **Fees/Fines for reclaiming your dog back from the pound**
 - o Pound reclaim fee: €20
 - o Bed and board: €8 per night
 - o Licence fee (if unable to produce current licence): €20.00
 - o Fine: Failure to produce current licence: €100
 - o Fine: Failure to keep your dog under effectual control: €100
 - o Fine: No collar and ID: €100

Dog Fouling

Under the litter pollution act and waste management byelaws this is also an offence and those involved in allowing their dogs to foul in public places in this manner are liable to fines of up to €3,000 following a summary conviction.

Dublin City council has notified the Dog Warden to patrol your local area

If you wish to make a complaint about stray dogs to the Dog Warden Service please contact Ashtondogpound@eircom.net or alternatively telephone the Control of Dogs Section on 01 2223371

Should you have any additional queries or comments regarding this matter please do not hesitate to contact me at the numbers listed.

Sincerely,

Robert Ingram
Environmental Liaison Officer
Central Area
Public Domain Unit

New Murals Central area

Central Area has engaged with a panel of graffiti artists to enhance graffiti blackspots with meaningful street art.

The two locations selected are the Royal Canal Bank and Hill Street Dublin 1, the areas are deemed to be repeated blackspot locations.

Hill Street during the late 1980s a unique skate shop in North Dublin inner city – ‘Clive’s of Hill Street’ was a hive of activity with youth participating in skateboarding

Hill Street Dublin 1



Royal Canal Bank

The Royal Canal is synonymous with swans and other wild fowl, our mural artist has captured the flight of a swan beautifully with this mural. The "DUBLIN" text adds to the place name on the airport link Drumcondra road to Dublin City.



(Under construction)

A Way To Happiness community clean-up

A community group called A Way To Happiness contacted Central Area department to do a clean-up in the Guild Street area. They cut back heavy bud lea and cleared hard to reach areas. Their efforts to improve the bridge and its environs (identified) have enhanced the area greatly.

The Way to Happiness Sheriff Street Bridge Clean-up 2 March 2019



Before on north side of Samuel Becket Bridge



After on North side of Samuel Beckett Bridge



Before South facing Samuel Beckett Bridge



After South facing Samuel Beckett Bridge



Before East facing south side Samuel Beckett Bridge



After East facing south side Samuel Beckett Bridge



Before West facing south side Samuel Beckett Bridge



After West facing south side Samuel Beckett Bridge

Sheriff Street

March 2019 Central Area office have implemented barrier control measures in consultation with local community and Gardai in an effort to reduce anti-social behaviour in the area.



John McPartlan
Public Domain Officer

To the Chairperson and Members
Of the Central Area Committee

Housing Report March 2018

Donal Barron Area Housing Manager

Avondale House:



The Mural at Avondale House is almost complete.

External Insulation Scheme:



The scheme for exterior insulation of houses and upgrading of heating has been completed in Eastwall. The contractors have now moved on to DCC properties on Tolka Road.

Tom Clarke House:



The erection of an external Bin Chamber at Tom Clarke House has been completed and keys have been distributed to each of the residents.

Croke Villas / Ballybough Road:



Works on the frontal rendering and brickwork to the front of 1-6 Ballybough Road continues and is due for completion by September 2019.

We continue to work with the remaining residents (in the first block) in anticipation of their transfer to their new homes in 2019. Work is continuing on the site at 2-6 Ballybough Road to deliver 7 new housing units. The roof structure has now been tiled and completed. Cladding to the front of the units is now under way and is due for completion September 2019.



Foundation works of new Handball alley are now complete. Ground and first floor brick work has near completion with second floor beginning. Construction on the new Croke Villas Apartments will commence once the Handball Alley is completed.

St. Mary's Mansions:



Cluid have advised that “The project continues to progress well.” The raising of the external walls continues with the second floor extension nearing completion on two of the four blocks.

Sean Smith, Area Housing Manager

Dominick Street Lower

Detailed designs for 5-3 bed town houses, 67 apartments consisting of 5-3 bed, 50-2 bed and 12 1-bed units, a community facility and retail/commercial units with 47 car spaces at basement level on the eastern side of Dominick Street have been completed. Duggan Brothers have commenced on site, they have mobilised the site compound, and welfare facilities. Carried out archaeological investigations, and completed site clearance. This month's work will include stone bed for piling rig and commence pile drilling. Planned working hours are 7 am to 7 pm Monday to Friday and 8 am to 2 pm on Saturday when required.

A monthly information meeting takes place between Duggan's and the neighbours around the site. These meetings have been productive. A draft leaflet will be produced by Duggan's for the meeting and agreed, which will then be distributed to the local people and businesses.

The Gaelscoil is expected to go to planning in the second quarter of next year.

Constitution Hill

An internal design team has been set up to make a submission to the Department of Housing, Planning, Community and Local Government on a recommendation for some new build and refurbishment of this complex. The Stage 1 report is with the Department of Housing, Planning, Community and Local Government for approval. A Cost Benefit Analysis report is with the Department. This report led to a number of clarifications being sought from the Department, these have been answered and are now with the Department. We are currently setting up a design team.

Dorset Street & Saint Marys Terrace

The Department, after reviewing the consultant's report, has advised that the cost of refurbishment was so close to the cost of demolition and new build that they requested that this option be further developed. The Stage 1 report is down with Department of Housing, Planning, Community and Local Government for approval of funding. A Cost Benefit Analysis report is with the Department. This report led to a number of clarifications being sought from the Department, these have been answered and are now with the Department. Once approved, we will commence consultations with the local community and designs for Part 8 approval.

Sean Foster Place

We went out to tender on Sean Foster Place a number of months ago, unfortunately this prove to be unsuccessful and we were unable to award the contract. coming weeks with construction commencing by the end of the first quarter. Stage four funding has been approved by the Department of Housing, Planning, Community and Local Government. Duggan Brothers Ltd are the preferred bidder and we are in discussion to award the contract.

St Michan's House

A roof replacement programme has commenced in this complex, weather permitting it will take approximately 12 weeks to complete. Blocks A and B is complete and work is ongoing with the remaining blocks.

Blackhall/Marminon

Tenders have been received for the roof refurbishment of this complex, we expect work to commence early next month.

Constitution Hill

A contractor will commence working on installing a garden on the old playground at the south end of this complex in the coming weeks. A photo montage will be distributed to all residents in the next week. We expect some of the trees from Sean Foster Place to be relocated to this garden.

Dick Whelan, Area Housing Manager

O'Devaney Gardens:

Construction works on Phase 1 are proceeding and a completion date by mid 2020 remains the target. The latest date for the return of completed tenders in respect of the next phase was extended by one week and those tenders are currently being reviewed.

Bricins Park:

The newly refurbished units in Phase 3 have been shown to prospective tenants and the allocation process is underway. A sixteen camera CCTV system has been installed and handover of the completed Kitchen/Community space area is expected to take place in the next fortnight.

February 2019 Stats

ESTATE MANAGEMENT

Housing Managers: Sean Smith Donal Barron Dick Whelan

No of anti-social complaints per 1997 act Drug related	0	1	0
No of anti-social complaints per 1997 act not Drug related	8	6	2
No. of Complaints	11	15	4
Total Complaints	19	22	6

No of anti-social Interviews per 1997 Act	2	5	1
No of other interviews	5	4	12
Total interviews	7	9	13

No of requests for mediation	0	0	0
No of complaints referred to the Central Unit for action	0	0	0
No of Section 20 Evictions	0	0	0

Allocations

Bands 2 & 3	0	1	0
Medical	1	0	0
Welfare	0	0	0
Homeless	0	0	0
Travellers	0	0	0
Succession	0	0	0
RAS/HAP	0	0	0
Fire/flood/Emg – Maintenance	0	0	0
Surrender Larger	0	1	0

Housing Managers:

Sean Smith

Donal Barron

Dick Whelan

Senior Citizens

Bands 2 & 3	0	1	0
Medical	1	0	0
Welfare	0	0	0
Homeless	0	0	0
Travellers	0	0	0

Voids

Long Term Maintenance	0	0	0
Contracts	23	34	11
Capital Projects	97	21	0

Karl Mitchell

Area Manager



North East Inner City Programme Office,
Dublin City Council, Central Area Office,
51-53 Sean MacDermott Street Lower,
Dublin 1.

05/02/2019

**To the Chairperson and Members of
the Central Area Committee**

NORTH EAST INNER CITY PROGRAMME OFFICE REPORT

2019 FUNDING

Expenditure of the €6.5 million allocation to the north east inner city for 2019, under the Department of Rural & Community Development Community Enhancement Programme, will be overseen by the NEIC Programme Implementation Board and five Sub-Groups. The bulk of this funding will be approved for strategic priorities identified by the Sub-Groups within their respective areas of remit i.e.

- Sub-Group 1. Tackling Crime and Drugs;
- Sub-Group 2. Education, Training and Employment;
- Sub-Group 3. Creating an Integrated System of Social Services;
- Sub-Group 4. Improving the Physical Landscape; and
- Sub-Group 5. Addiction Treatment and Rehabilitation Services.

To date the Strategic priorities identified by each Sub-Group are as follows:

- Sub-Group 1 – Intensive focus on tackling open drug dealing in Liberty Park and environs
- Sub-Group 2 – School Attendance “Attendance is everybody’s business”
- Sub-Group 3 – Advancing interagency service delivery
- Sub-Group 4 – Public Realm Plan and Greening Strategy
- Sub-Group 5 – Integrated approach to drug and alcohol services provision

The Programme Implementation Board is also open to consideration of proposals from community-based groups if such proposals can clearly demonstrate potential to contribute to implementation of the recommendations set out in the [Mulvey Report – Dublin North East Inner City – Creating a Brighter Future](#) in new, innovative and collaborative ways.

The most appropriate route for submission of such proposals is via the North Inner City Community Coalition representatives on the Programme Implementation Board (Fergus McCabe and Noel Wardick). Alternatively, proposals can be e-mailed directly to the NEIC Programme Office neic@dublincity.ie or submitted in hard copy marked for the attention of Linda Roe / Michael O’Riordan, NEIC Programme Office, C/O Dublin City Council Central Area Office, 51-53 Seán McDermott Street Lower. Proposals will then be forwarded to the relevant Sub-Group for consideration.

UPDATE ON 2019 FUNDED PROJECTS

On recommendation of the Budget Sub-Group a further round of projects was approved by the Programme Implementation Board at its meeting held on 27th February 2019. This brings the total 2019 funding allocation to date to €4,432,950 (of €6.5M). The full list of approved projects / programmes is set out on Appendix A.

The latest funded proposals include the following:

Reader in Residence and Coderdojo Digital Skills

The Reader in Residence (€37,500) and Coderdojo Digital Skills (€17,500) programmes run by Dublin City Public Libraries at Charleville Mall in 2017 and 2018 were deemed to be very successful and will be repeated and developed further in 2019. It was a condition of the 2018 NEIC funding that the programmes be considered for mainstream funding in future years via Dublin City Council's budgetary process. The programmes will be co-funded with Dublin City Council this year with a view to full mainstreaming in 2020.

The NEIC funding has enabled Dublin City Public Libraries to develop the Reader in Residence model which is now being expanded to a wider geographical area. The overall statistics are as follows, a full report on the Programme is available on request.

2018	Number of Classes/Groups	Number of children	Number of sessions	Number of Library visits
Jan to June	48 groups in total plus one-to-one sessions.	857	220 sessions with classes and groups plus approx 180 one-to-ones.	86
Sept to Dec	33 groups in total plus one-to-one sessions	687	199 sessions with classes and groups plus 84 one to ones	68
Annual figure	84 groups plus one-to-one sessions	1,544	419 sessions plus 264 one to ones	154

The Coderdojo Digital Skills Project offers children and young people living in the NEIC area the opportunity to learn basic computer programming for free by attending a CoderDojo in their local DCPL library. At Dojos young people learn about technology in fun, safe, and creative club environments. They develop deep technology skills, but also through the experience and environment, learn a host of transferable skills including, creativity, problem solving, communication, leadership and teamwork.



○ *Teens participating in the Coderdojo at Charleville Mall Library in 2018*

On an average week three coding sessions are delivered, two for 7-12 year-olds on a Saturday morning in Charleville Mall Library and one on a Wednesday afternoon for teenagers. It caters for between 30-40 children and young people over an average week. The CoderDojo Foundation has been very supportive of the project and have donated multiple copies of their Nano books for each library in the DCPL network. A full report on the NEIC funded Digital Skills Project is available on request.

NEIC Community Grants Scheme 2019

Following approval of €100,000 funding the 2019 NEIC Community Grants Scheme will open for applications by end March and this will be widely promoted across the community development sector. As in 2018, in order to facilitate seasonal proposals this year's scheme will be being run in two rounds Round 1 Spring/Summer with a closing date of Tuesday 30th April 2019 and Autumn/Winter to be advertised in Sept. The purpose of the Scheme is to financially support North East Inner City communities in delivering their own projects locally to benefit the defined NEIC area. Priority will be given to applicants that can be linked to delivery of actions and recommendations contained in the Mulvey Report. For the 2019 Scheme it has been agreed to focus on two priority themes i.e.

- Theme 1. Environmental awareness and improvement
- Theme 2. Active Living, Recreation and Wellbeing

The Guidelines and application forms are currently being finalised and will be available via www.neic.ie or by contacting the Programme Office neic@dublincity.ie

NEIC Greening Strategy – Implementation Phase 1

The NEIC funded Greening Strategy is now a working document with no material amendment following the period for public submission which concluded in Dec. 2018.

In addition to the longer-terms projects currently underway i.e. re-development of Mountjoy Sq. Park and Diamond Park, a range of smaller scale greening projects for Phase I implementation (2019) were costed, recommended by Sub-Group 4 and approved by the NEIC Board for funding in the sum of €350,000. The selected projects are as follows:

- o Belvedere Plaza (NCR Junction with Belvedere Place;
- o Guild St. Plaza (St Sheriff St. / Spencer Dock junction;
- o James Joyce Street tree planting;
- o Greenwall at Seville Place; and
- o Tree planting on 1 no. residential street to be identified.



OTHER UPDATES

Community Events

Following the approval by the Programme Implementation Board of a funding allocation for 2019, planning is well underway to deliver a series of local community events in 2019 similar to 2018. Event highlights currently being planned for the north east inner city include collaborations with the Five Lamps Arts Festival 2nd – 7th April 2019; NEIC “Try-a-Tri” Triathlon event Sunday 7th April in association with An Garda Síochána and Triathlon Irl.;

and Gospel Rising Festival 2019 to take place on 17th – 19th May <http://gospelrising.com/>. Further details on these events will be brought to the April meeting.

Chinese New Year Celebration at Hill Street Family Resource Centre



The annual Chinese New Year Community Celebration, hosted by Hill Street Family Resource Centre in partnership with the North East Inner City Initiative, took place on Saturday 9th February from 14.00-19.00. The event has grown significantly in recent years and in the interest of public safety it is no longer possible to hold it within the site of Hill St. Family Resource Centre. The NEIC Programme Office worked with HSFRC and to programme and produce a spectacular public event on Hill St. itself. Approximately 3,800 people attended throughout the day. This local event was promoted as part of the citywide Dublin Chinese New Year Festival.

NEIC Social Media Strategy

The Programme Office, working with Together Digital, is developing a media strategy for the next 4 months to raise the profile of the NEIC including promoting community and sporting events, opportunities in training and education, and the wide range of new initiatives and supports. Recognising the importance of communications and outreach, the Programme Office hopes to focus on the many positive aspects of this area and it's strong and vibrant community.

Sean MacDermott St. Swimming Pool

With the support of NEIC funding, the partnership agreement between Dublin City Council and Swim Ireland to extend the public opening hours of Sean MacDermott St. Swimming Pool has been underway since mid-August. The partnership arrangement facilitates the opening of the pool 7 days a week with Swim Ireland opening the facility to offer 39 hours public swimming on Saturday p.m., Sunday and Monday. Dublin City Council continued to

accommodate a range of local schools, clubs and community groups Tues. – Fri. A further round of promotional activity will be run in the lead up to the final three months of the trial period. In the meantime, discussions will continue between Dublin City Council, NEIC and Swim Irl. regarding the future beyond the trial period.

Measuring the Impact of the North East Inner City Initiative

In December 2018 the Programme Office publicly invited tenders from suitably qualified and experienced research organisations to produce a report setting out recommendations and indicators on how best to evaluate the impact of NEIC Initiative. Following completion of the tender process *Just Economics Research Ltd.* have been commissioned. Just Economics bring a wealth of experience in evaluation of regeneration and social programmes from the UK and Ireland and specialise in developing cost-effective methodologies that are practical to implement and accessible to stakeholders.

Evaluation is seen as crucial part of the Initiative to demonstrate the impact that the investment is having to date. Moreover, it will enable the Board to consider what elements are working well and identify areas for improvement in the future. The next stage of the process will involve a series of workshops with the members of each of the NEIC Sub-Groups.

If any further information is required in relation to the above projects please contact the Programme Office directly neic@dublincity.ie. General information is available on www.neic.ie

Ursula Donnellan
NEIC Programme Office
Tel. 222 5312
ursula.donnellan@dublincity.ie



APPENDIX 1
NEIC Initiative – 2019 Funding Proposals Approved to date

Department of Rural & Community Development Community Enhancement Programme (formerly RAPID) Allocation (€4.4M of €6.5M)	
Sub-Group 1 Tackling Crime and Drugs	
Anna Liffey Drug Project ACMT Project (to end 2019)	155,000
Garda Surveillance Vehicles and Equipment	50,000
Drugs Related Intimidation RFT	100,000
Sub-Total	€305,000
Sub-Group 2 Education Training & Employment	
Career LEAP	36,480
JUST (Jesuit University Support Training)	7,770
Social Enterprise RFT	25,000
Reader In Residence (Charleville Mall Library – co fund with DCC)	37,500
Digital Skills Project (Charleville Mall Library – co fund with DCC)	17,500
Sub-Total	€124,250
Sub-Group 3 - Creating an Integrated System of Social Services	
Youth Training Bursary (Inner City Renewal Group)	10,000
Non-violent Resistance Training	4,500
Afterschools Research (YPAR)	15,840
Youth Leadership Training (YPAR)	6,600
Mens Health & Wellbeing Programme (Larkin Unemployed Centre)	44,760
Increase YPAR Capacity by 2.5 days a week	51,000
Sub-Total	€132,700
Sub-Group 4 – Improving the Physical Landscape *	
Community Events	300,000
Sport & Wellbeing Programmes	170,000
Arts Projects (incl. Street Art)	100,000
The Green Ribbon	150,000
Public Domain Improvements	150,000
Greening Strategy Implementation Phase 1	350,000
Sub-Total	€1,220,000
Sub-Group 5 Addiction Treatment and Rehabilitation Services	
Homeless Case Management Team	390,000
Drug & Alcohol Response Team	346,000
Residential Stabilisation Programme	430,000
NEIC Co-ordinator (for Sub-Group 5 Projects)	70,000
Monitoring and Evaluation	55,000
Sub-Total	€1,291,000
NEIC Programme Office – Overarching all Sub-Groups	
Programme Office direct operational and administration costs	100,000
Programme Management (incl. Community engagement, PR & Comms.)	60,000
Programme Evaluation	100,000
Social Employment Fund	1,000,000
Community Grants Scheme 2019	100,000
Sub-Total	€1,360,000
TOTAL	€4,432,950

* Note: Sports & Wellbeing; Arts and Community Events projects fall within the remit of Sub-Group 4 and will be managed by Dublin City Council

1. DCSWP MARCH – APRIL HIGHLIGHT EVENTS & PROGRAMMES

THE LORD MAYOR’S 5 ALIVE CHALLENGE 2019

The Lord Mayor’s 5 Alive concludes on 30th March with the BHAA Dublin City Council 4 mile race on Saturday 30th March. The 5 Alive challenge is a partnership programme between Dublin City Sport & Wellbeing Partnership and the Lord Mayor’s Office. The Challenge is now in its 7th year and has encouraged hundreds of people to take up regular exercise over the past 6 years.

Last year the initiative went back to its roots and targeted people who were interested in taking up jogging or novice joggers who required some encouragement to sustain progress. The focus on encouraging new and novice joggers to sign up to the challenge continued in 2019. In 2018 the challenge also introduced mentors to accompany slower joggers and walkers and encourage them along each route. The mentoring aspect of the challenge also continues with 30 mentors appointed to support participants in the 2019 challenge. Each mentor has completed the 5 Alive challenge in previous years. Over 400 people registered to participate in this year’s challenge which commenced in the Phoenix Park on New Year’s Day.

In the event that a participant is unable to complete the 5 races they have the opportunity to substitute a race for one of the city’s Parkruns. Dublin hosts free 5k Parkrun in 5 locations across the city every Saturday morning. Details on times and locations can be found at www.parkrun.ie. Details of the final 2019 5 Alive races are outlined below;

- MSB St. Patrick’s Day Festival 5k Race and Family Fun Run. This race commences at Stephen’s Green at 12 noon on Monday 18th March.
- BHAA Dublin City Council 4 mile race. This race takes place in St. Anne’s Park, Raheny at 11am on Saturday 30th March.

CHANGE FOR LIFE 2019 - REVIEW

Change for Life is an 8 week Core programme running annually since 2013. The programme aims to improve the health of local communities by supporting people to become more physically active on a regular basis and adopt a healthier diet. The programme was rolled out in conjunction with RTE’s Operation Transformation in 15 locations across the city with over 1000 participants. Change for Life culminated with an awards and showcase event in the Round Room, Mansion House to celebrate the participants’ successes on Friday 15th March 2019.

- Due to the success of the following 8 week programmes, Change For Life will continue in the Central Area throughout April. Details are outlined below;
- **Programme:** Change For Life
Dates/Times: Tuesdays 6pm. Fridays 10am
Location: Aughrim St. Sports Hall, Dublin 7

Participants: Mixed 18+ years
Partners: Healthy Ireland/ HSE

- **Programme:** Change For Life
Dates/Times: Mondays/Thursdays 1pm-2pm
Location: Sheriff St. Recreation Centre
Participants: Mixed 50+ years
Partners: Healthy Ireland/ HSE

2. DCSWP CORE PROGRAMMES MARCH – APRIL 2019.

Below are details of core programmes being delivered in the Central Area during the period;

CHAMPIONS Adults with Physical & Intellectual Disabilities

- In partnership with CRC Clontarf, the following Champions programme delivers multi-sport and fitness initiatives for individuals with physical and intellectual disabilities;
- **Programme:** Central Remedial Clinic Sports Programme (CRC).
Dates/Times: Ongoing. Thursdays 10am-11am (Football)/Thursdays 11am-12pm(Fitness Classes)
Location: Ballybough Community, Youth and Sports Centre
Participants: Mixed 18+
Partners: CRC Clontarf

FIT 4 CLASS (CORE) Primary School Children

In partnership with Athletics Ireland the Fit For Class programme ensures each primary school receives a free multi-sports kit and games book suitable for delivering a wide range of fun physical activity sessions and games.

- The following Fit 4 Class programme is delivered on an ongoing basis in the Central area over the period;
- **Programme:** Tag Rugby Programme
Dates/Times: Ongoing. Thursdays 11am – 12 noon
Location: St. Columba's National School, Iona Rd.
Participants: Mixed 10+ Years
Partners: Leinster Rugby

FOREVER FIT (CORE) Older Adults

The Forever Fit programme is aimed at older adults and focuses on activities to improve balance, co-ordination and fall prevention. Activities include chair aerobics, tai chi, line dancing, yoga and mindfulness.

- The following Forever Fit programmes are delivered on an ongoing basis in the Central area;
- **Programme:** Ilac Chair aerobics
Dates/Times: Ongoing. Fridays 11am – 12 noon
Location: Central Library, ILAC Centre, City Centre

Participants: Mixed, Older Adults
Partners: HSE

- **Programme:** Functional Fitness Class
Dates/Times: Ongoing. Tuesdays 10.30am – 11.30am
Location: Ballybough Youth and Fitness Centre
Participants: Female 65+ years

GET DUBLIN WALKING (CORE)

Underactive Adults

Get Dublin Walking programme is a core programme delivered by DCSWP in partnership with the HSE and the DCC Community Section. The aim of the walking programme is to promote and support health and wellbeing through increased level of activity.

- The following Get Dublin Walking programme is ongoing in the area and is delivered by DCSWP Sport Officers in partnership with Ierne Social and Sports Club;
- **Programme:** Ierne Walking Group
Dates/Times: Tuesdays 11am
Location: From Ierne Social and Sports Club, Drumcondra
Participants: Mixed. All ages

THRIVE (CORE)

Adults With Mental Health Difficulties

Thrive is a referral programme geared towards engaging people with mental health difficulties. This can range from people who suffer with anxiety or depression or individuals who have suffered an acquired brain injury and require assistance in re-integrating back into their communities from a personal independence, social & general wellbeing viewpoint

- The following football THRIVE Football programme is ongoing in the area and is run in partnership with the FAI. Details are outlined below;
- **Programme:** Thrive Football
Dates/Times: Thursdays 11am
Location: Aghrim St Sports Centre
Participants: Mixed all ages
Partners: FAI
- The following THRIVE Yoga programme is ongoing in the area and is run in partnership with the HSE. Details are outlined below;
- **Programme:** Yoga programme and Sport mental health and fitness programme.
Dates/Times: ongoing, Thursdays 12-1 (yoga), Fridays 12-1 (sport and mental health group)
Location: Ballybough Community, Youth and Sports Centre
Participants: Mixed 25-50
Partners: HSE/ Local Sport Officers

- The following THRIVE fitness programme is ongoing in the area and is run in partnership with Work Options. Details are outlined below;
- **Programme:** Work Options – Working with people with Disabilities, St. Michael’s group
Dates/Times: Ongoing Fridays 11am
Location: Auhrim Street
Participants: 18+
Partners: Work Options

YOUTH FIT (CORE)

Youth at Risk (10-21 Years)

Youth Fit programmes are multi sport and fitness initiatives for young people in the area aged 10 years and over.

- The following Youth Fit Football programme is an ongoing initiative in the Central Area delivered in partnership with Chrysalis Community Drug Programme;
- **Programme:** Football Drop In
Dates/Times: Ongoing. Fridays from 5pm
Location: Auhrim Street/Grangegorman
Participants: Male 16+ years.
Partners: Chrysalis

3. DCSWP GENERAL PROGRAMMES MARCH – APRIL 2019.

Below are details of events, initiatives and programmes being delivered in the Central Area over the period;

- **Programme:** School Cluster Mental Health Programme – Fitness and Wellbeing Education for Positive Mental Health
Dates/Times: Wednesdays 9am-12pm
Location: Stanhope St. Secondary School, Dublin 7
Participants: Females 15-18 years
Partners: HSE
- **Programme:** Recover Through Sport
Dates/Times: Ongoing. Wednesdays 10am
Location: AughrimSt. Sports Centre
Participants: Mixed 18+ years
Partners: Chrysalis Drug Project (fighting addiction through sport)
- **Programme:** Visual Guide Training
Dates/Times: Ongoing. Fridays 10am-12pm
Location: Ballybough Community, Youth and Sports Centre
Participants: 50+ years
Partners: HSE
- **Programme:** Learn to Swim
Dates/Times: Ongoing. Thursdays 10 am.
Location: Sean Macdermott Street Pool
Participants: Mixed 10-13 years old
Partners: Swim Ireland

4. CO-FUNDED PROGRAMMES MARCH - APRIL 2019

BOXING DEVELOPMENT OFFICER UPDATE

- The *Startbox* Initiative, a partnership between the IABA and Dublin City Sport & Wellbeing Partnership, represents an ideal way for young people aged 10 – 17 years to first engage with amateur boxing, Ireland's most successful Olympic sport. It is delivered by DCSWP's 5 dedicated IABA/DCSWP Development Officers via local schools in communities across the Dublin City area. Approximately 2,000 young people take part each year. The Programme is structured into Bronze (non contact), Silver and Gold phases. The first phase focuses on general strength & fitness, method and technique. The Silver Programme consists of higher intensity sessions & limited contact and the Gold phase takes it on to another level again.

Following completion of the Bronze Programme participants will progress to the Silver Startbox programme in the following schools in the area;

- St. Columba's GNS Drumcondra
- St. Josephs NS East Wall

CRICKET DEVELOPMENT OFFICER UPDATE

- The following cricket programmes/events/initiatives will take place in the Central Area in January 2019;
- The Cricket Development Officer will continue to liaise with Sport Development Officers in the area in relation to the delivery of cricket programs in the area in March and April.
- School coaching visits and sessions will take place in Ardscoil Ris secondary school, Griffith Avenue, on Mondays from 4pm-5 pm.
- Provincial cricket sessions continue on Friday nights from 5pm-9pm in North County Cricket Club; a number of players from the Central area involved in these sessions in particular players from the Drumcondra area. Players are between 10-18 years of age.

FOOTBALL DEVELOPMENT OFFICER UPDATE

The following ongoing football programmes/events/initiatives will take place in the Central Area in during the period;

- The Noel O'Reilly League will take place over the period in Ballybough Community, Youth and Sports Centre, Sheriff St. Recreation Centre and East Wall Community Centre. 6 Youth Groups aged 10-12 years participate in the league on a weekly basis.
- A girls only school football programme will be delivered in the following primary schools;

FURTHER DETAILS

For details or queries on any of the programmes/initiatives outlined above please contact Dee O'Boyle, DCSWP at (01) 222 5433/dee.oboyle@dublincity.ie

Contact details

Shauna McIntyre, Dublin City Sport & Wellbeing Partnership Manager:
shauna.mcintyre@dublincity.ie

Aideen O'Connor, DCSWP Programmes & Services Development Manager:
aideen.oconnor@dublincity.ie

Alan Morrin, Senior Staff Officer, DCSWP: alan.morrin@dublincity.ie

Mitch Whitty, Sports Officer: mitch.whitty@dublincity.ie

Derek Ahern, Sports Officer: derek.ahern@dublincity.ie

John Sweeney, Sports Officer: john.sweeney@dublincity.ie

Aaron Callaghan, Ballybough Centre Manager: aaron.callaghan@dublincity.ie

Ian Hill, Soccer: ian.hill@fai.ie

Tommy Carberry, Soccer: tommy.carberry@fai.ie

Paul Quinn, Boxing: paulquinn999@gmail.com

Fintan McAllister, Cricket: fintan.mcallister@cricketleinster.ie

Stephen Maher, Rugby: stephen.maher@leinsterrugby.ie

Report by Dee O'Boyle, DCSWP. dee.oboyle@dublincity.ie

Motions to the Area Manager
March 2019

Motion in the name of Lord Mayor Nial Ring

That the Central Area Committee agrees to immediately carry out a survey of the Tolka River Wall at East Wall Road and report on its condition, as local residents are fearful that it has deteriorated to the extent that it could collapse.

Motion in the name of Lord Mayor Nial Ring

That the Central Area Committee agrees that the Area Manager should contact the new owners of 422 North Circular Road to discuss the possibility of the room in the house where Sean O'Casey lived and wrote his great trilogy The Shadow of a Gunman, Juno and the Paycock, and The Plough and the Stars, be preserved as I understand that it has been preserved to date.

Motion in the names of Lord Mayor Nial Ring and Cllr Christy Burke

That the Central Area Committee agrees to request that Dublin City Council and An Garda Siochana review requirements for Temporary Taxi Stands at all major public events and gatherings as provided for in the Taxi Stand Bye Laws 2014, and immediately provide the necessary Temporary Stands at the 3 Arena and Croke Park.

Motion in the name of Councillor Ciaran Cuffe

That the Central Area Committee agrees to work with the City Arts Office to render the curved wall on the east side of Wolfe Tone Street under the City Council housing complex, provide a mural and plant a tree and creepers in this overlooked and unloved space.

Motion in the name of Councillor Ciaran Cuffe

That the Central Area Committee encourages commercial premises to use wheelie bins rather than bags for their waste as bags can give rise to greasy footpaths and seagull attacks.

Motion in the name of Councillor Ciaran Cuffe

That the Central Area Committee requests that the Area Manager re-instates the online cleaning schedule that was formerly in place for the north inner city.

